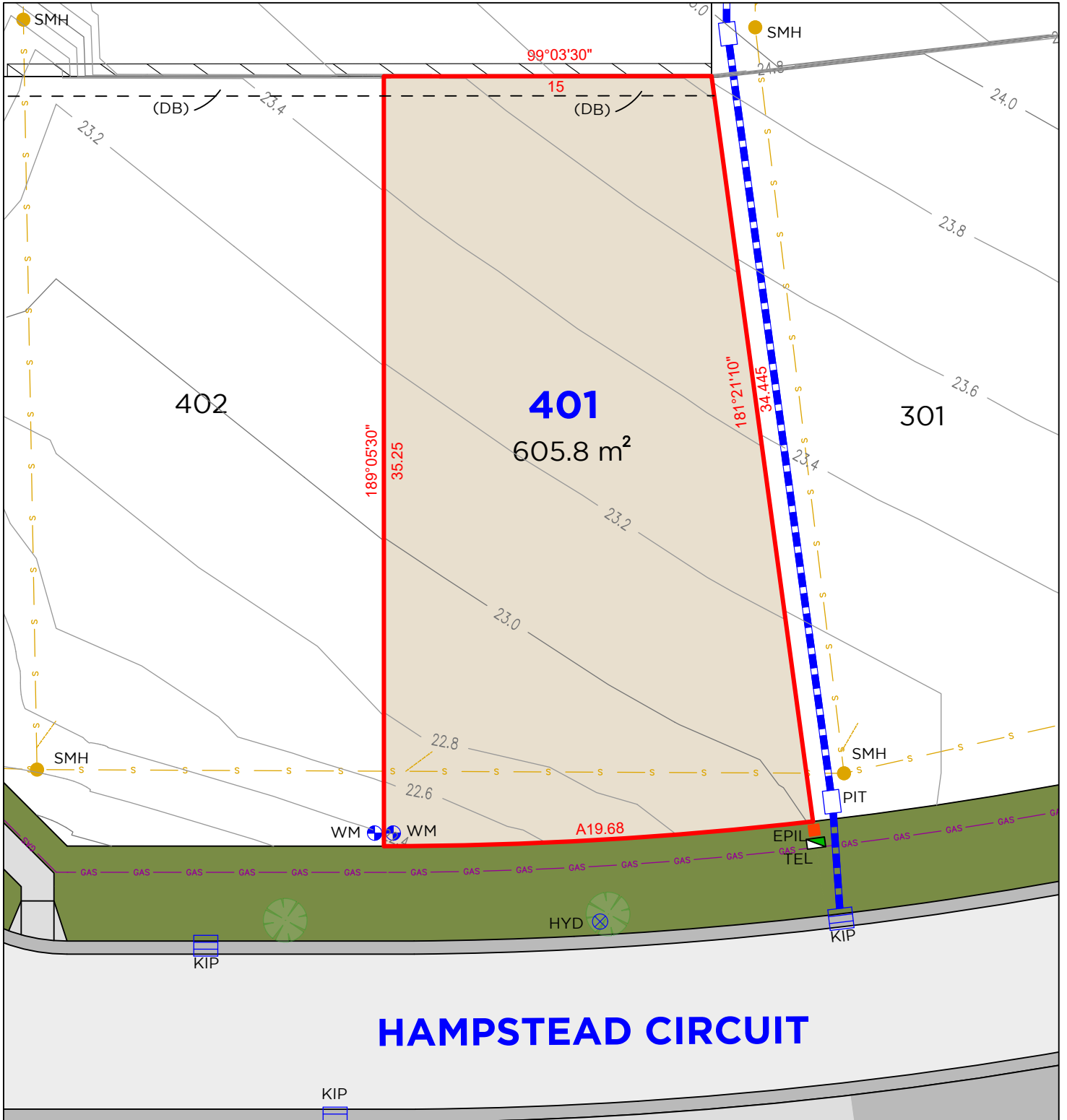


LOT 401



HAMPSTEAD CIRCUIT

LEGEND

	BOUNDARY LINE		TEL	TELSTRA / NBN PIT
	ADJACENT BOUNDARY		EPIL	ELECTRICAL PILLAR
	EASEMENT		PIT	DRAINAGE PIT
	SEWER		KIP	KERB INLET PIT
	GAS LINE		SV	STOP VALVE
	STORMWATER		HYD	HYDRANT
	RETAINING WALL			
	WM			
	WATER METER			
	LP			

EASEMENTS

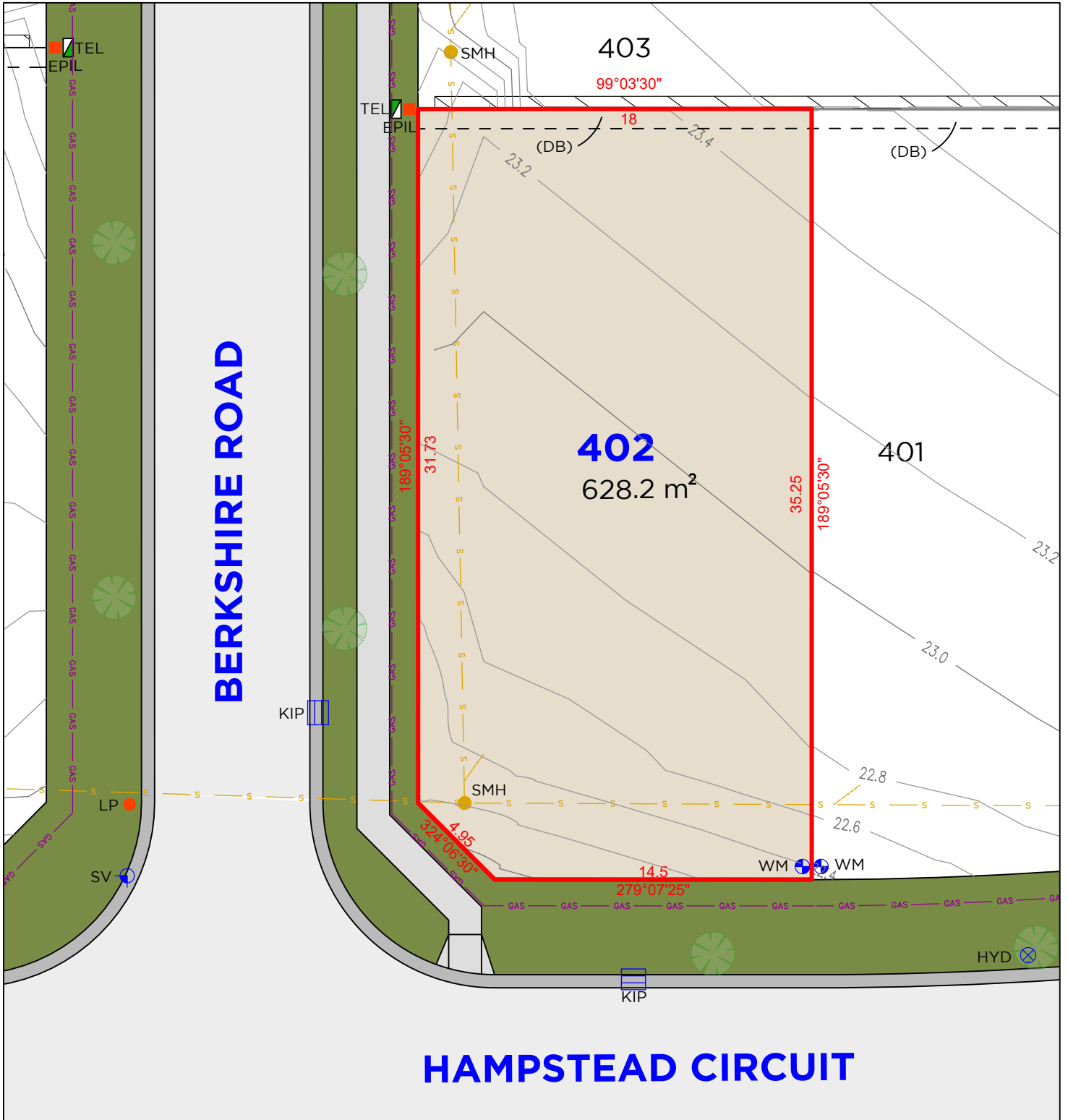
(DB) EASEMENT FOR SUPPORT OF RETAINING WALL 0.9 WIDE

DISCLAIMER

1. THIS PLAN HAS BEEN COMPILED FROM DESIGN PLANS AT THE SCALE/S STATED. IT IS RECOMMENDED THAT A SURVEY IS UNDERTAKEN PRIOR TO THE PREPARATION OF CONSTRUCTION DRAWINGS. THE PLAN IS SUITABLE FOR DESIGN ONLY & MAY NOT BE SUITABLE FOR ANY OTHER PURPOSE OR FOR USE AT ANY OTHER SCALES/S.
2. THE BOUNDARIES & SERVICES SHOWN ARE APPROXIMATE ONLY. FURTHER SURVEY WILL BE REQUIRED IF CONSTRUCTION IS TO TAKE PLACE ON OR ADJACENT TO THE BOUNDARIES.



LOT 402



LEGEND

- BOUNDARY LINE
- ADJACENT BOUNDARY
- EASEMENT
- SEWER
- GAS LINE
- STORMWATER
- RETAINING WALL
- ⊕ WM WATER METER
- LP LIGHT POLE

- TEL TELSTRA / NBN PIT
- EPIL ELECTRICAL PILLAR
- PIT DRAINAGE PIT
- KIP KERB INLET PIT
- ⊙ SV STOP VALVE
- ⊗ HYD HYDRANT

EASEMENTS

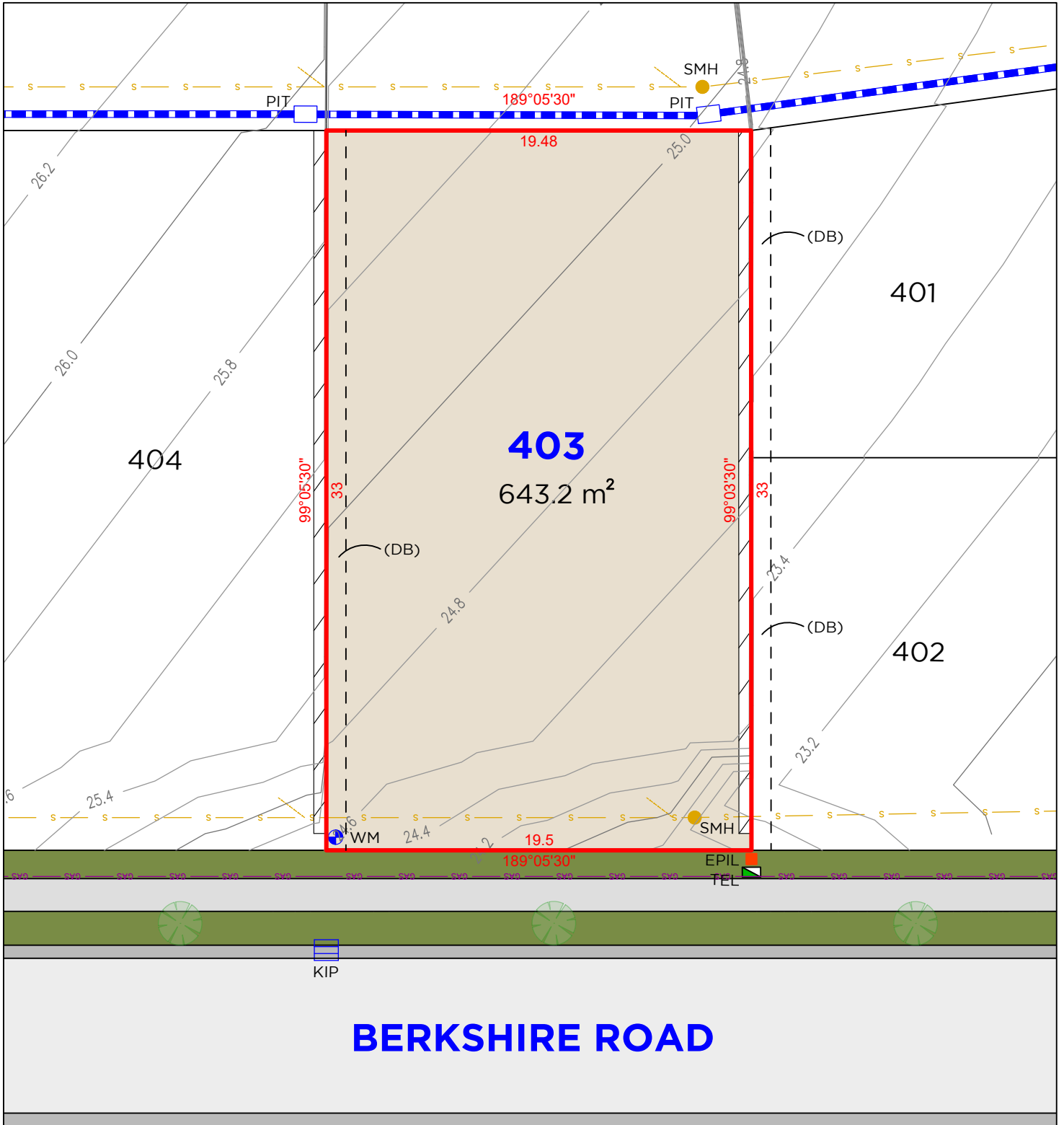
(DB) EASEMENT FOR SUPPORT OF RETAINING WALL 0.9 WIDE

DISCLAIMER

1. THIS PLAN HAS BEEN COMPILED FROM DESIGN PLANS AT THE SCALE/S STATED. IT IS RECOMMENDED THAT A SURVEY IS UNDERTAKEN PRIOR TO THE PREPARATION OF CONSTRUCTION DRAWINGS. THE PLAN IS SUITABLE FOR DESIGN ONLY & MAY NOT BE SUITABLE FOR ANY OTHER PURPOSE OR FOR USE AT ANY OTHER SCALES/S.
2. THE BOUNDARIES & SERVICES SHOWN ARE APPROXIMATE ONLY. FURTHER SURVEY WILL BE REQUIRED IF CONSTRUCTION IS TO TAKE PLACE ON OR ADJACENT TO THE BOUNDARIES.



LOT 403



LEGEND

	BOUNDARY LINE		TEL	TELSTRA / NBN PIT
	ADJACENT BOUNDARY		EPIL	ELECTRICAL PILLAR
	EASEMENT		PIT	DRAINAGE PIT
	SEWER		KIP	KERB INLET PIT
	GAS LINE		SV	STOP VALVE
	STORMWATER		HYD	HYDRANT
	RETAINING WALL			
	WM			
	LP			

EASEMENTS

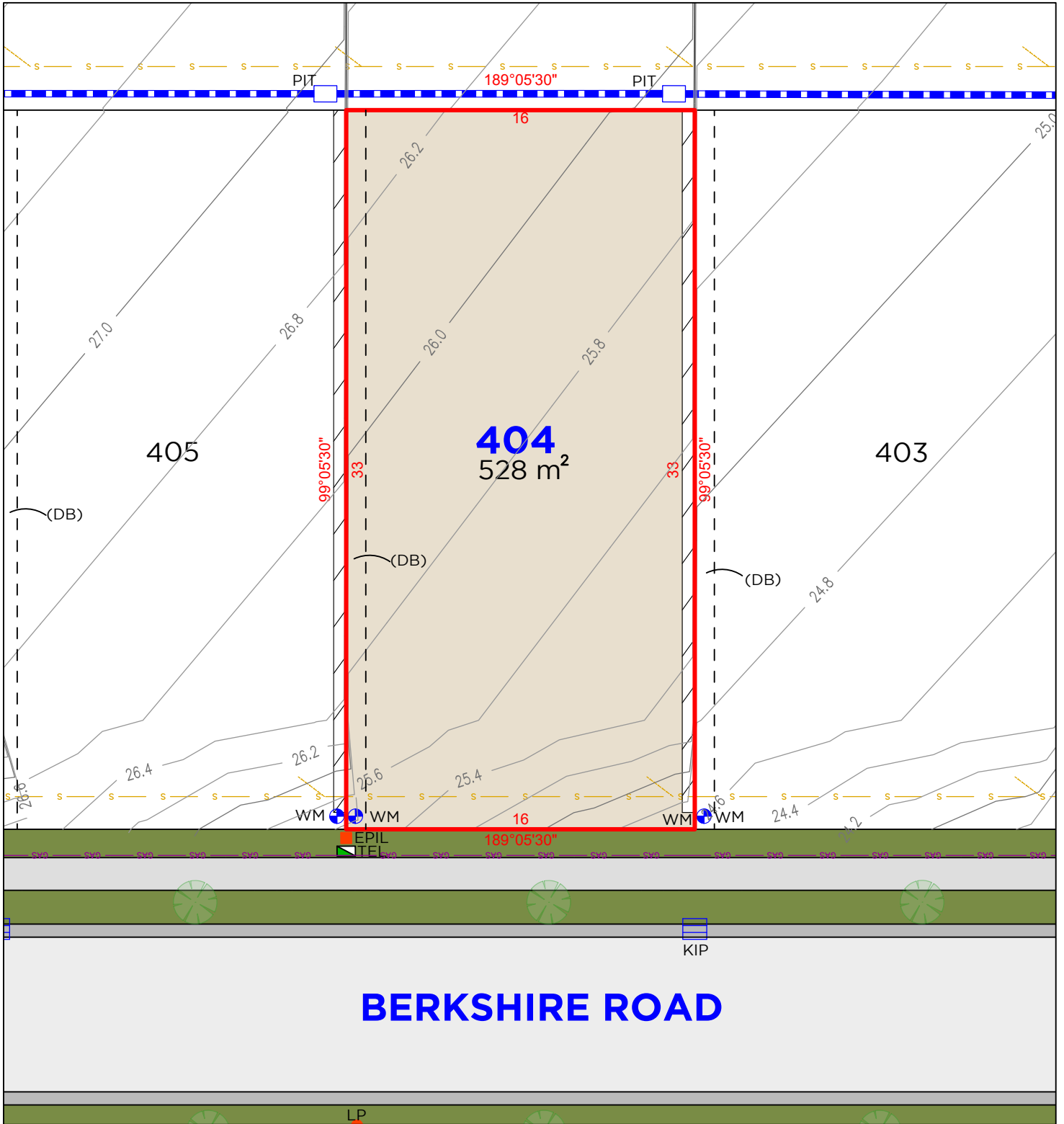
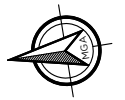
(DB) EASEMENT FOR SUPPORT OF RETAINING WALL 0.9 WIDE

DISCLAIMER

1. THIS PLAN HAS BEEN COMPILED FROM DESIGN PLANS AT THE SCALE/S STATED. IT IS RECOMMENDED THAT A SURVEY IS UNDERTAKEN PRIOR TO THE PREPARATION OF CONSTRUCTION DRAWINGS. THE PLAN IS SUITABLE FOR DESIGN ONLY & MAY NOT BE SUITABLE FOR ANY OTHER PURPOSE OR FOR USE AT ANY OTHER SCALES/S.
2. THE BOUNDARIES & SERVICES SHOWN ARE APPROXIMATE ONLY. FURTHER SURVEY WILL BE REQUIRED IF CONSTRUCTION IS TO TAKE PLACE ON OR ADJACENT TO THE BOUNDARIES.



LOT 404



LEGEND

- BOUNDARY LINE
- - - ADJACENT BOUNDARY
- - - EASEMENT
- - - SEWER
- - - GAS LINE
- - - STORMWATER
- / / / RETAINING WALL
- ⊕ WM WATER METER
- LP LIGHT POLE

- TEL TELSTRA / NBN PIT
- EPIL ELECTRICAL PILLAR
- PIT DRAINAGE PIT
- ▢ KIP KERB INLET PIT
- ⊙ SV STOP VALVE
- ⊗ HYD HYDRANT

EASEMENTS

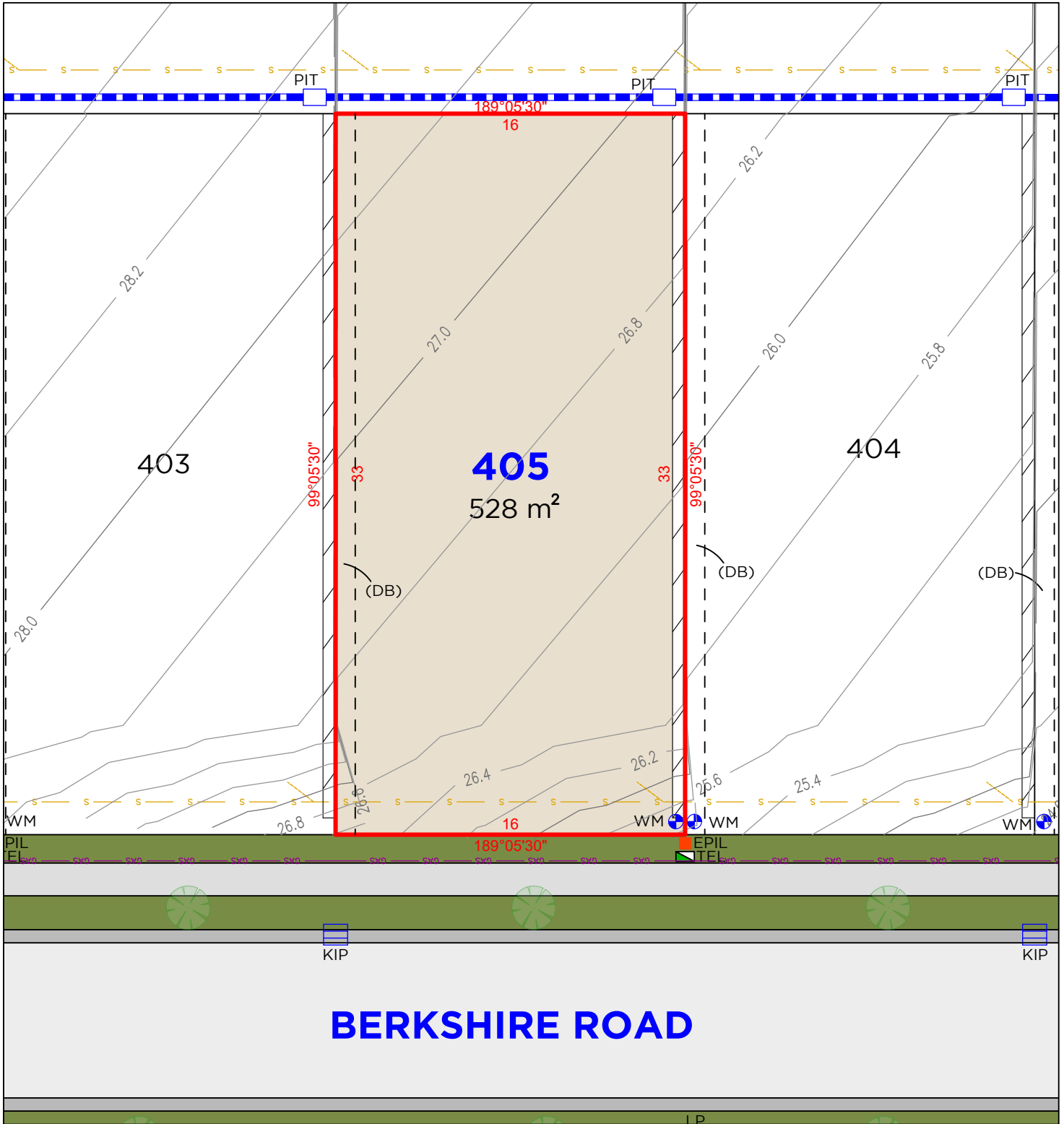
(DB) EASEMENT FOR SUPPORT OF RETAINING WALL 0.9 WIDE

DISCLAIMER

1. THIS PLAN HAS BEEN COMPILED FROM DESIGN PLANS AT THE SCALE/S STATED. IT IS RECOMMENDED THAT A SURVEY IS UNDERTAKEN PRIOR TO THE PREPARATION OF CONSTRUCTION DRAWINGS. THE PLAN IS SUITABLE FOR DESIGN ONLY & MAY NOT BE SUITABLE FOR ANY OTHER PURPOSE OR FOR USE AT ANY OTHER SCALES/S.
2. THE BOUNDARIES & SERVICES SHOWN ARE APPROXIMATE ONLY. FURTHER SURVEY WILL BE REQUIRED IF CONSTRUCTION IS TO TAKE PLACE ON OR ADJACENT TO THE BOUNDARIES.



LOT 405



LEGEND

	BOUNDARY LINE		TEL	TELSTRA / NBN PIT
	ADJACENT BOUNDARY		EPIL	ELECTRICAL PILLAR
	EASEMENT		PIT	DRAINAGE PIT
	SEWER		KIP	KERB INLET PIT
	GAS LINE		SV	STOP VALVE
	STORMWATER		HYD	HYDRANT
	RETAINING WALL			
	WM			
	LP			

EASEMENTS

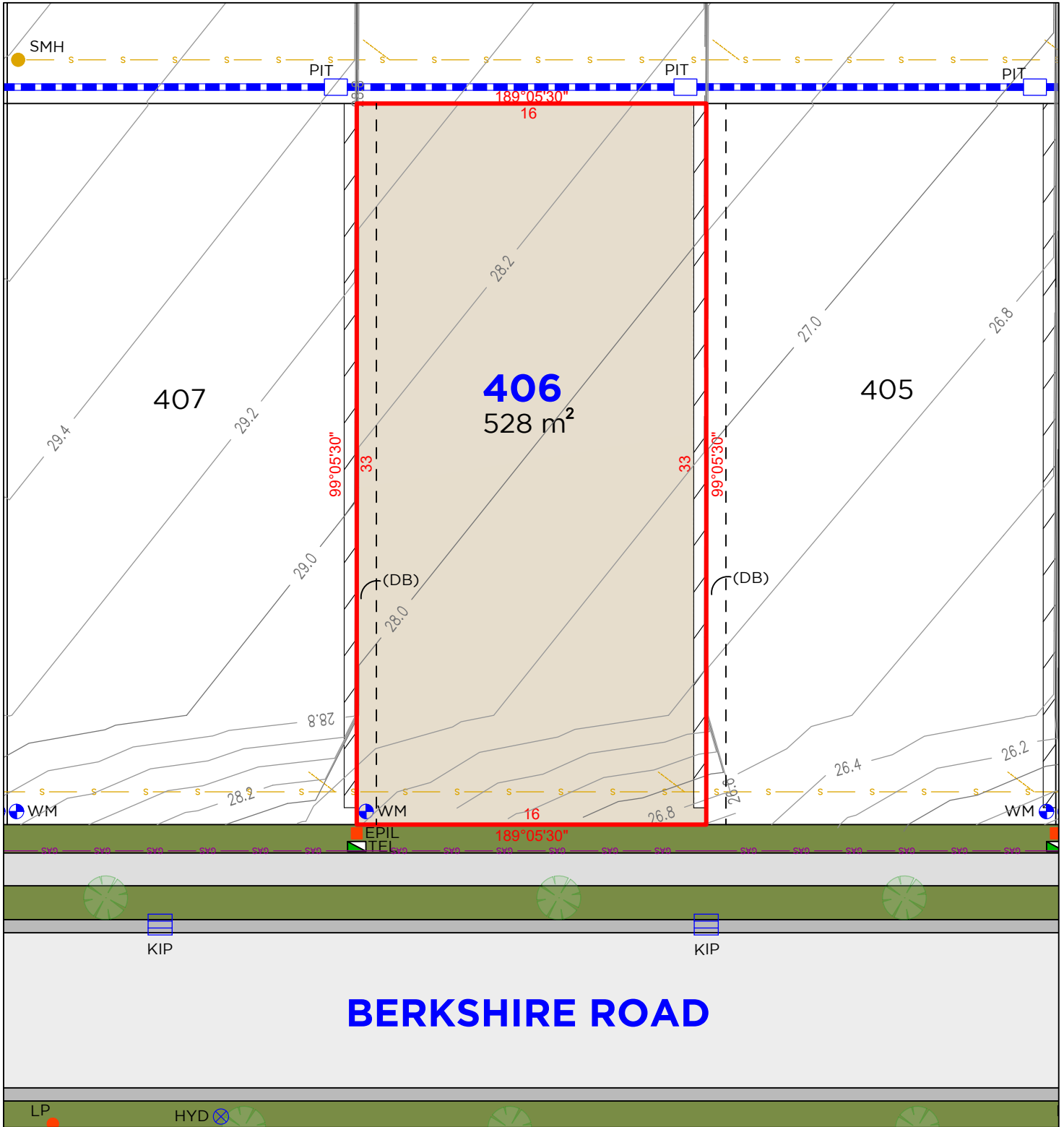
(DB) EASEMENT FOR SUPPORT OF RETAINING WALL 0.9 WIDE

DISCLAIMER

1. THIS PLAN HAS BEEN COMPILED FROM DESIGN PLANS AT THE SCALE/S STATED. IT IS RECOMMENDED THAT A SURVEY IS UNDERTAKEN PRIOR TO THE PREPARATION OF CONSTRUCTION DRAWINGS. THE PLAN IS SUITABLE FOR DESIGN ONLY & MAY NOT BE SUITABLE FOR ANY OTHER PURPOSE OR FOR USE AT ANY OTHER SCALES/S.
2. THE BOUNDARIES & SERVICES SHOWN ARE APPROXIMATE ONLY. FURTHER SURVEY WILL BE REQUIRED IF CONSTRUCTION IS TO TAKE PLACE ON OR ADJACENT TO THE BOUNDARIES.



LOT 406



BERKSHIRE ROAD

LEGEND

- BOUNDARY LINE
- ADJACENT BOUNDARY
- EASEMENT
- S— SEWER
- GAS— GAS LINE
- S—S—S— STORMWATER
- / / / / / RETAINING WALL
- ⊕ WM WATER METER
- LP LIGHT POLE

- TEL TELSTRA / NBN PIT
- EPIL ELECTRICAL PILLAR
- PIT DRAINAGE PIT
- ▢ KIP KERB INLET PIT
- ⊙ SV STOP VALVE
- ⊗ HYD HYDRANT

EASEMENTS

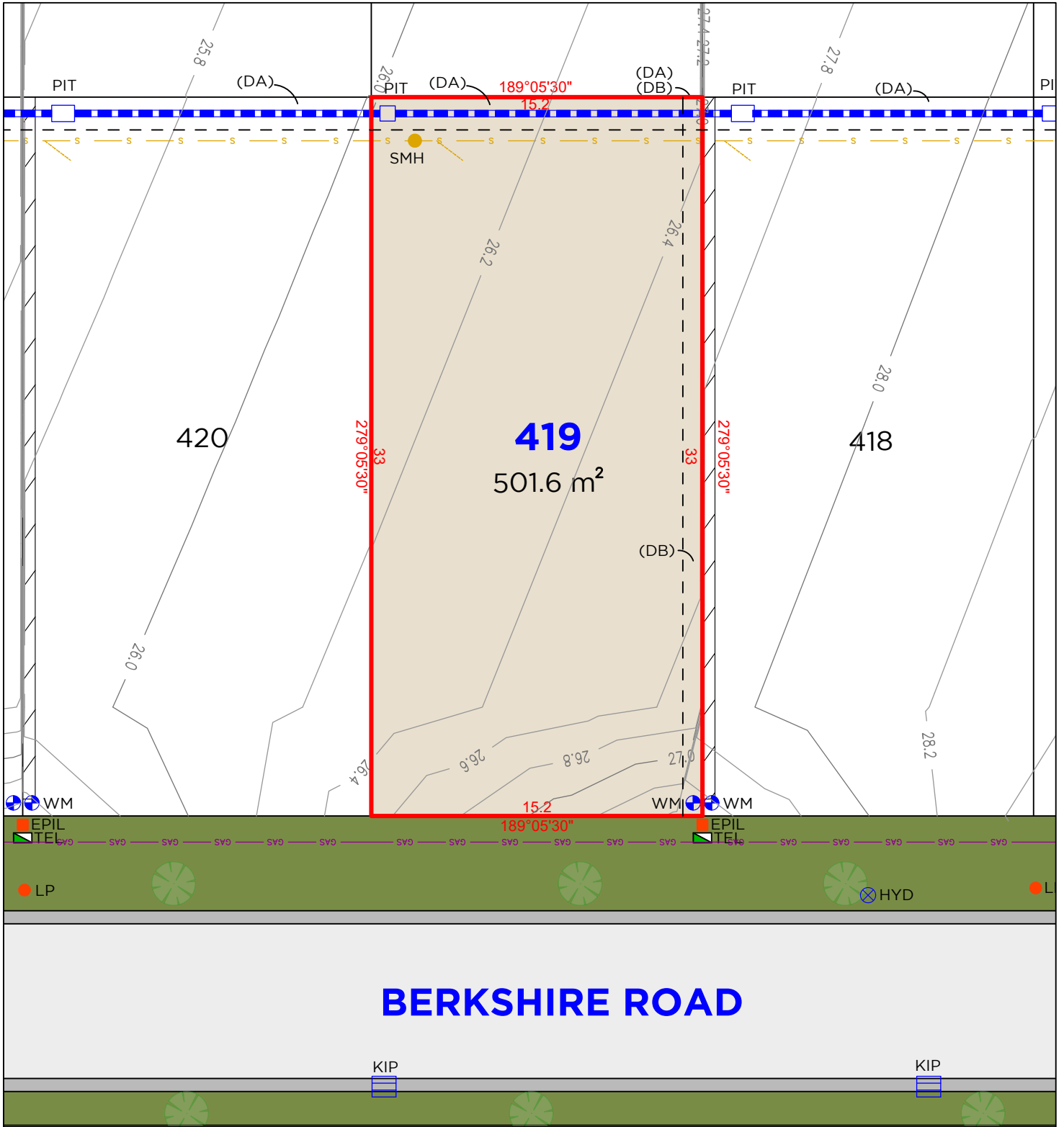
- (DB) EASEMENT FOR SUPPORT OF RETAINING WALL 0.9 WIDE

DISCLAIMER

1. THIS PLAN HAS BEEN COMPILED FROM DESIGN PLANS AT THE SCALE/S STATED. IT IS RECOMMENDED THAT A SURVEY IS UNDERTAKEN PRIOR TO THE PREPARATION OF CONSTRUCTION DRAWINGS. THE PLAN IS SUITABLE FOR DESIGN ONLY & MAY NOT BE SUITABLE FOR ANY OTHER PURPOSE OR FOR USE AT ANY OTHER SCALES/S.
2. THE BOUNDARIES & SERVICES SHOWN ARE APPROXIMATE ONLY. FURTHER SURVEY WILL BE REQUIRED IF CONSTRUCTION IS TO TAKE PLACE ON OR ADJACENT TO THE BOUNDARIES.



LOT 419



BERKSHIRE ROAD

LEGEND

	BOUNDARY LINE		TEL	TELSTRA / NBN PIT
	ADJACENT BOUNDARY		EPIL	ELECTRICAL PILLAR
	EASEMENT		PIT	DRAINAGE PIT
	SEWER		KIP	KERB INLET PIT
	GAS LINE		SV	STOP VALVE
	STORMWATER		HYD	HYDRANT
	RETAINING WALL			
	WATER METER			
	LIGHT POLE			

EASEMENTS

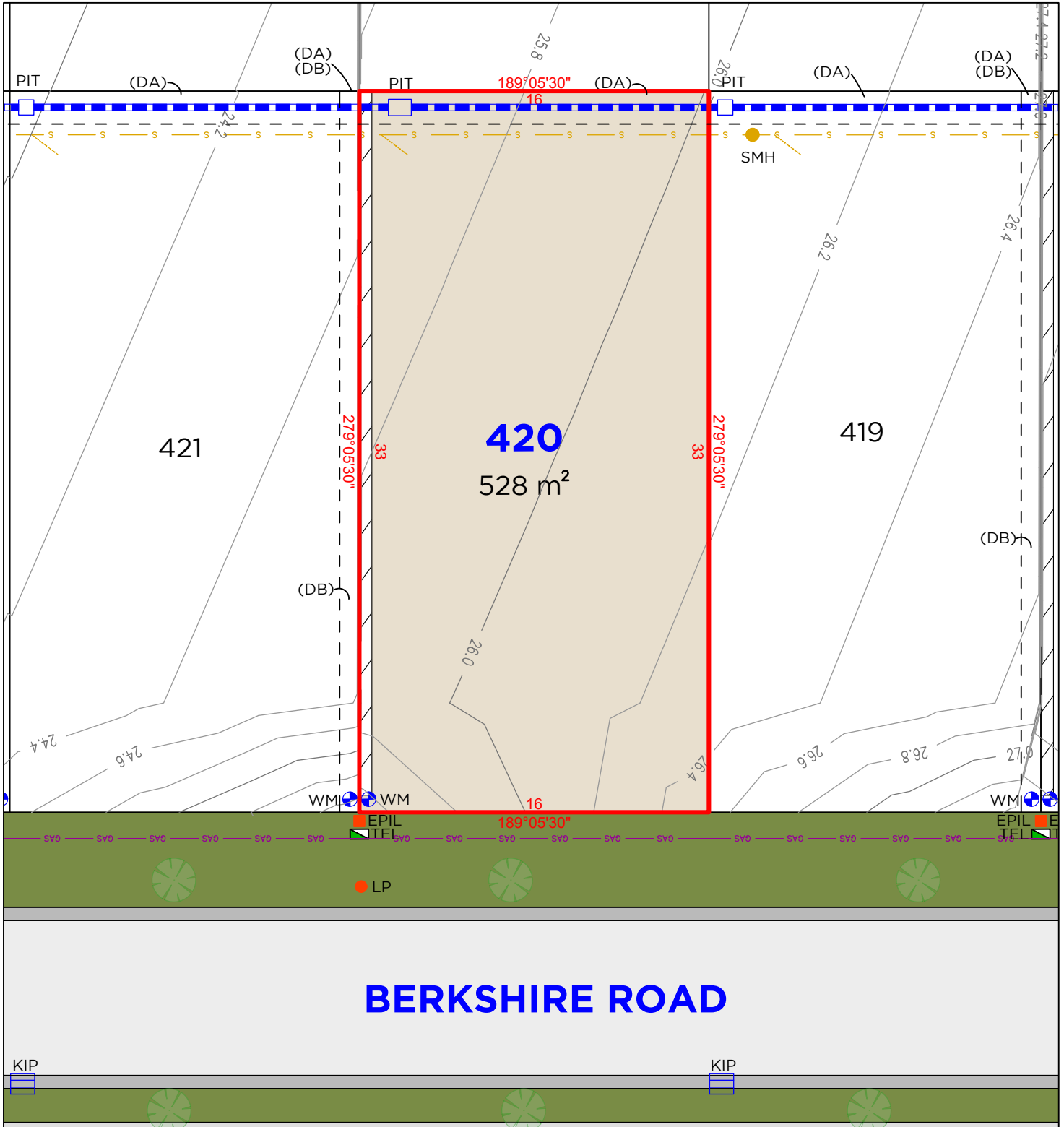
- (AA) EASEMENT TO DRAIN WATER 1.5 WIDE
- (AB) EASEMENT FOR SUPPORT OF RETAINING WALL 0.9 WIDE
- (DA) EASEMENT TO DRAIN WATER 1.5 WIDE
- (DB) EASEMENT FOR SUPPORT OF RETAINING WALL 0.9 WIDE

DISCLAIMER

1. THIS PLAN HAS BEEN COMPILED FROM DESIGN PLANS AT THE SCALE/S STATED. IT IS RECOMMENDED THAT A SURVEY IS UNDERTAKEN PRIOR TO THE PREPARATION OF CONSTRUCTION DRAWINGS. THE PLAN IS SUITABLE FOR DESIGN ONLY & MAY NOT BE SUITABLE FOR ANY OTHER PURPOSE OR FOR USE AT ANY OTHER SCALES/S.
2. THE BOUNDARIES & SERVICES SHOWN ARE APPROXIMATE ONLY. FURTHER SURVEY WILL BE REQUIRED IF CONSTRUCTION IS TO TAKE PLACE ON OR ADJACENT TO THE BOUNDARIES.



LOT 420



BERKSHIRE ROAD

LEGEND

- BOUNDARY LINE
- - - ADJACENT BOUNDARY
- - - EASEMENT
- S — SEWER
- GAS — GAS LINE
- STORMWATER
- / / / RETAINING WALL
- ⊕ WM WATER METER
- LP LIGHT POLE

- TEL TELSTRA / NBN PIT
- EPIL ELECTRICAL PILLAR
- PIT DRAINAGE PIT
- ⊕ KIP KERB INLET PIT
- ⊙ SV STOP VALVE
- ⊗ HYD HYDRANT

EASEMENTS

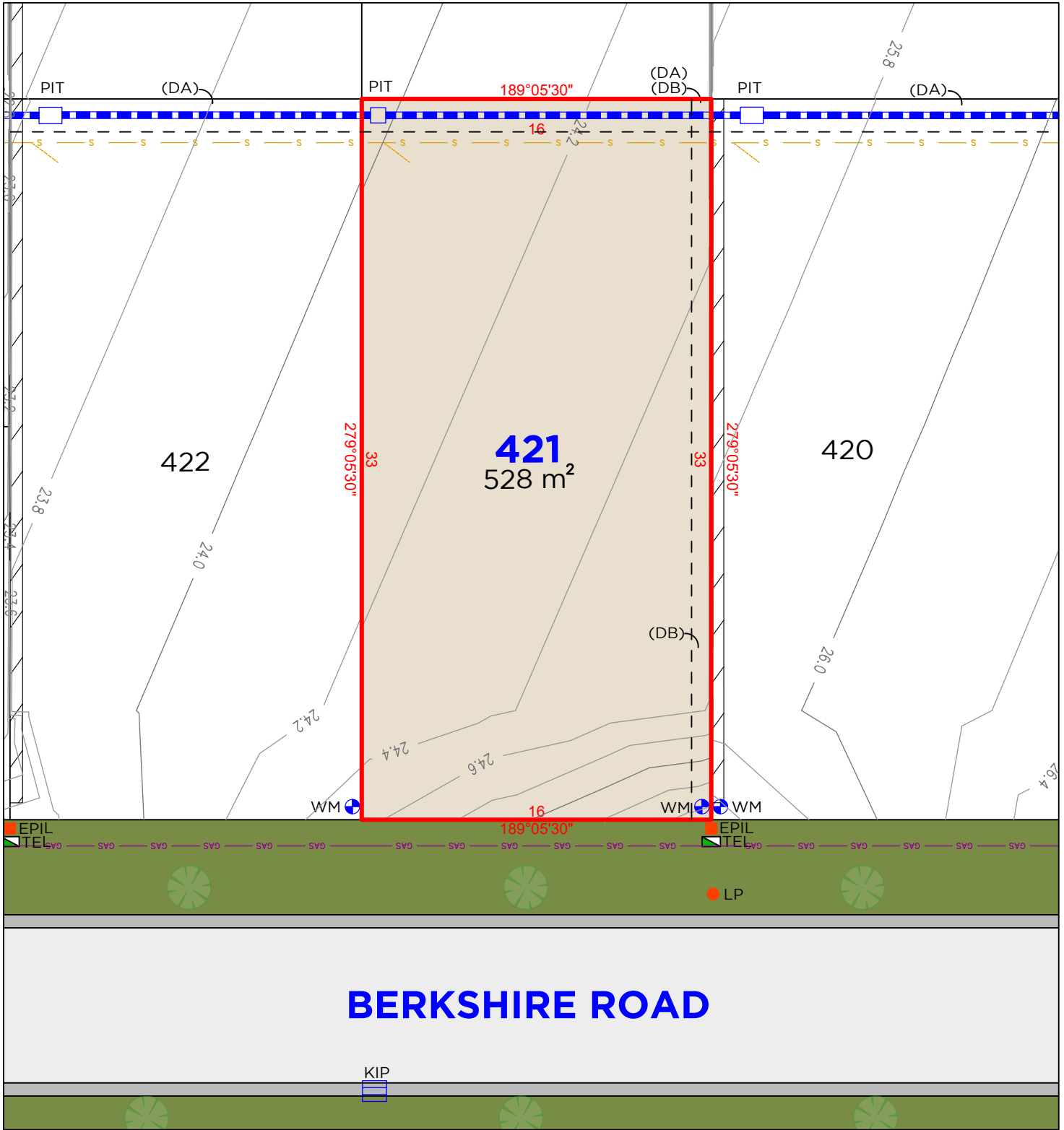
- (DA) EASEMENT TO DRAIN WATER 1.5 WIDE
- (DB) EASEMENT FOR SUPPORT OF RETAINING WALL 0.9 WIDE

DISCLAIMER

1. THIS PLAN HAS BEEN COMPILED FROM DESIGN PLANS AT THE SCALE/S STATED. IT IS RECOMMENDED THAT A SURVEY IS UNDERTAKEN PRIOR TO THE PREPARATION OF CONSTRUCTION DRAWINGS. THE PLAN IS SUITABLE FOR DESIGN ONLY & MAY NOT BE SUITABLE FOR ANY OTHER PURPOSE OR FOR USE AT ANY OTHER SCALES/S.
2. THE BOUNDARIES & SERVICES SHOWN ARE APPROXIMATE ONLY. FURTHER SURVEY WILL BE REQUIRED IF CONSTRUCTION IS TO TAKE PLACE ON OR ADJACENT TO THE BOUNDARIES.



LOT 421



BERKSHIRE ROAD

LEGEND

	BOUNDARY LINE		TEL	TELSTRA / NBN PIT
	ADJACENT BOUNDARY		EPIL	ELECTRICAL PILLAR
	EASEMENT		PIT	DRAINAGE PIT
	SEWER		KIP	KERB INLET PIT
	GAS LINE		SV	STOP VALVE
	GAS LINE		HYD	HYDRANT
	STORMWATER			
	RETAINING WALL			
	WM			
	LP			

EASEMENTS

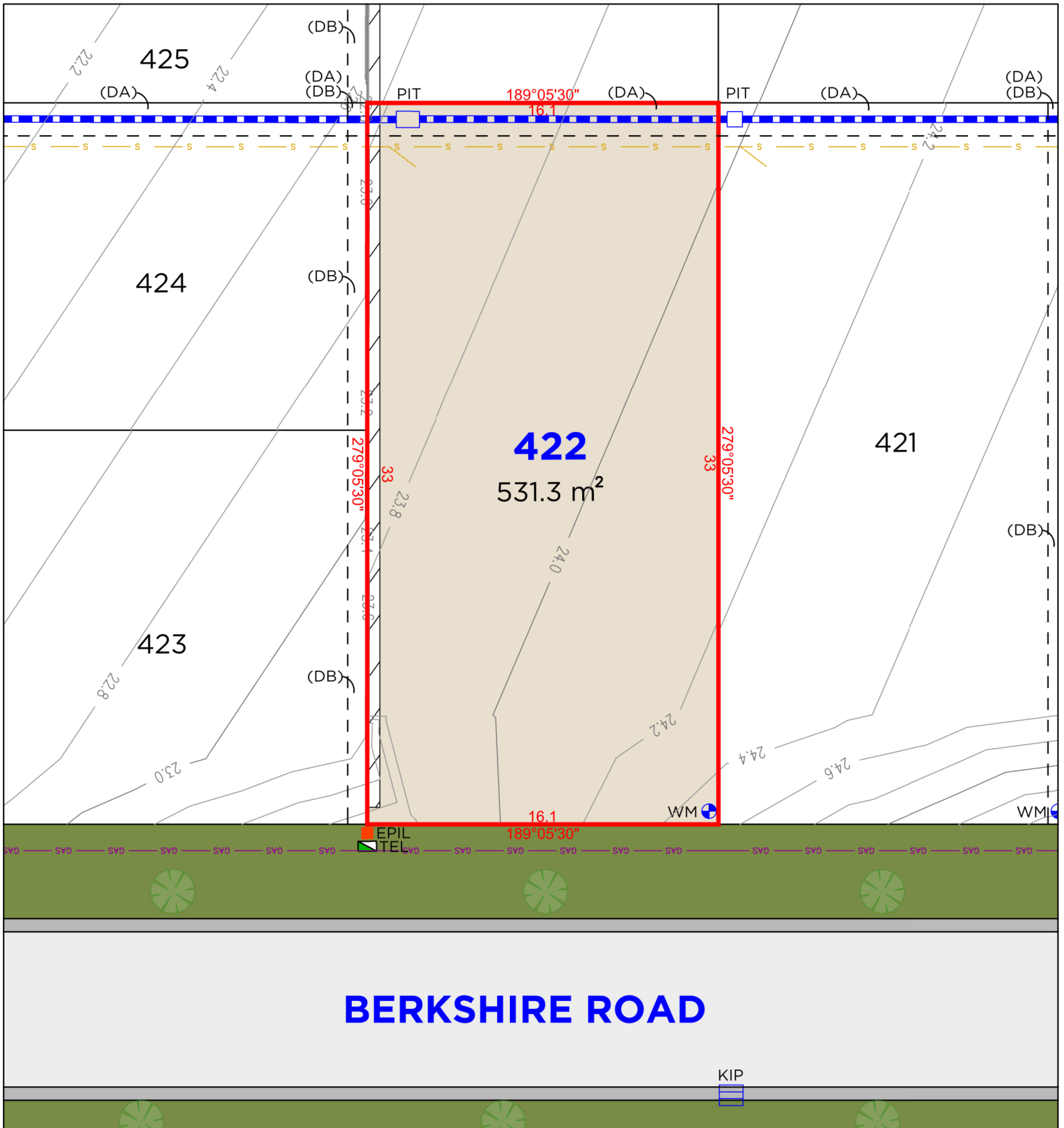
- (AA) EASEMENT TO DRAIN WATER 1.5 WIDE
- (AB) EASEMENT FOR SUPPORT OF RETAINING WALL 0.9 WIDE
- (DA) EASEMENT TO DRAIN WATER 1.5 WIDE
- (DB) EASEMENT FOR SUPPORT OF RETAINING WALL 0.9 WIDE

DISCLAIMER

1. THIS PLAN HAS BEEN COMPILED FROM DESIGN PLANS AT THE SCALE/S STATED. IT IS RECOMMENDED THAT A SURVEY IS UNDERTAKEN PRIOR TO THE PREPARATION OF CONSTRUCTION DRAWINGS. THE PLAN IS SUITABLE FOR DESIGN ONLY & MAY NOT BE SUITABLE FOR ANY OTHER PURPOSE OR FOR USE AT ANY OTHER SCALES/S.
2. THE BOUNDARIES & SERVICES SHOWN ARE APPROXIMATE ONLY. FURTHER SURVEY WILL BE REQUIRED IF CONSTRUCTION IS TO TAKE PLACE ON OR ADJACENT TO THE BOUNDARIES.



LOT 422



BERKSHIRE ROAD

LEGEND

- BOUNDARY LINE
- ADJACENT BOUNDARY
- EASEMENT
- S— SEWER
- GAS— GAS LINE
- S—S— STORMWATER
- / / / RETAINING WALL
- ⊕ WM WATER METER
- LP LIGHT POLE

- TEL TELSTRA / NBN PIT
- EPIL ELECTRICAL PILLAR
- PIT DRAINAGE PIT
- ▭ KIP KERB INLET PIT
- ⊙ SV STOP VALVE
- ⊗ HYD HYDRANT

EASEMENTS

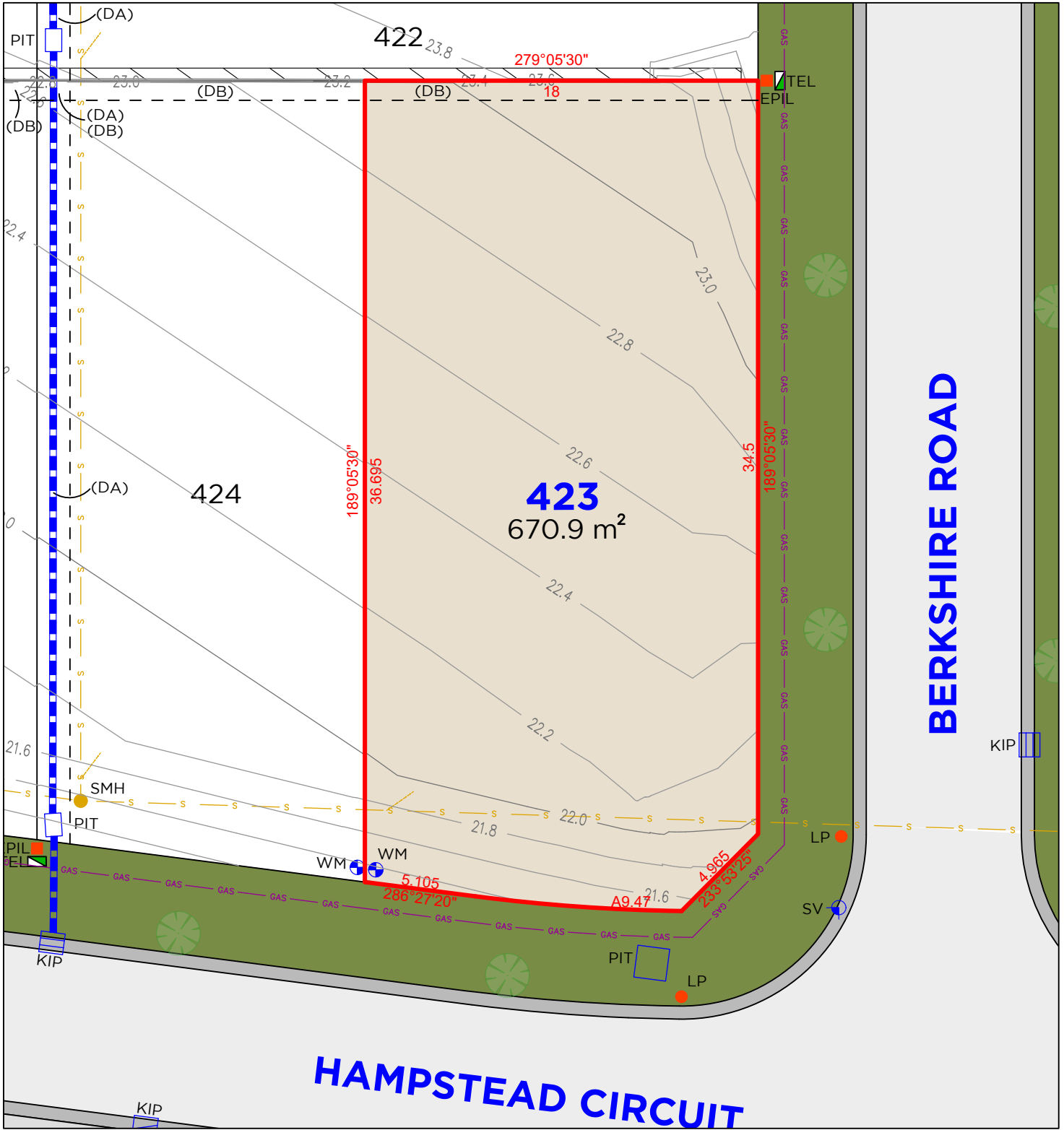
- (DA) EASEMENT TO DRAIN WATER 1.5 WIDE
- (DB) EASEMENT FOR SUPPORT OF RETAINING WALL 0.9 WIDE

DISCLAIMER

1. THIS PLAN HAS BEEN COMPILED FROM DESIGN PLANS AT THE SCALE/S STATED. IT IS RECOMMENDED THAT A SURVEY IS UNDERTAKEN PRIOR TO THE PREPARATION OF CONSTRUCTION DRAWINGS. THE PLAN IS SUITABLE FOR DESIGN ONLY & MAY NOT BE SUITABLE FOR ANY OTHER PURPOSE OR FOR USE AT ANY OTHER SCALES/S.
2. THE BOUNDARIES & SERVICES SHOWN ARE APPROXIMATE ONLY. FURTHER SURVEY WILL BE REQUIRED IF CONSTRUCTION IS TO TAKE PLACE ON OR ADJACENT TO THE BOUNDARIES.



LOT 423



LEGEND

- BOUNDARY LINE
- ADJACENT BOUNDARY
- EASEMENT
- S— SEWER
- GAS— GAS LINE
- S—S—S— STORMWATER
- ▨ RETAINING WALL
- ⊕ WM WATER METER
- LP LIGHT POLE

- TEL TELSTRA / NBN PIT
- EPIL ELECTRICAL PILLAR
- PIT DRAINAGE PIT
- KIP KERB INLET PIT
- ⊙ SV STOP VALVE
- ⊗ HYD HYDRANT

EASEMENTS

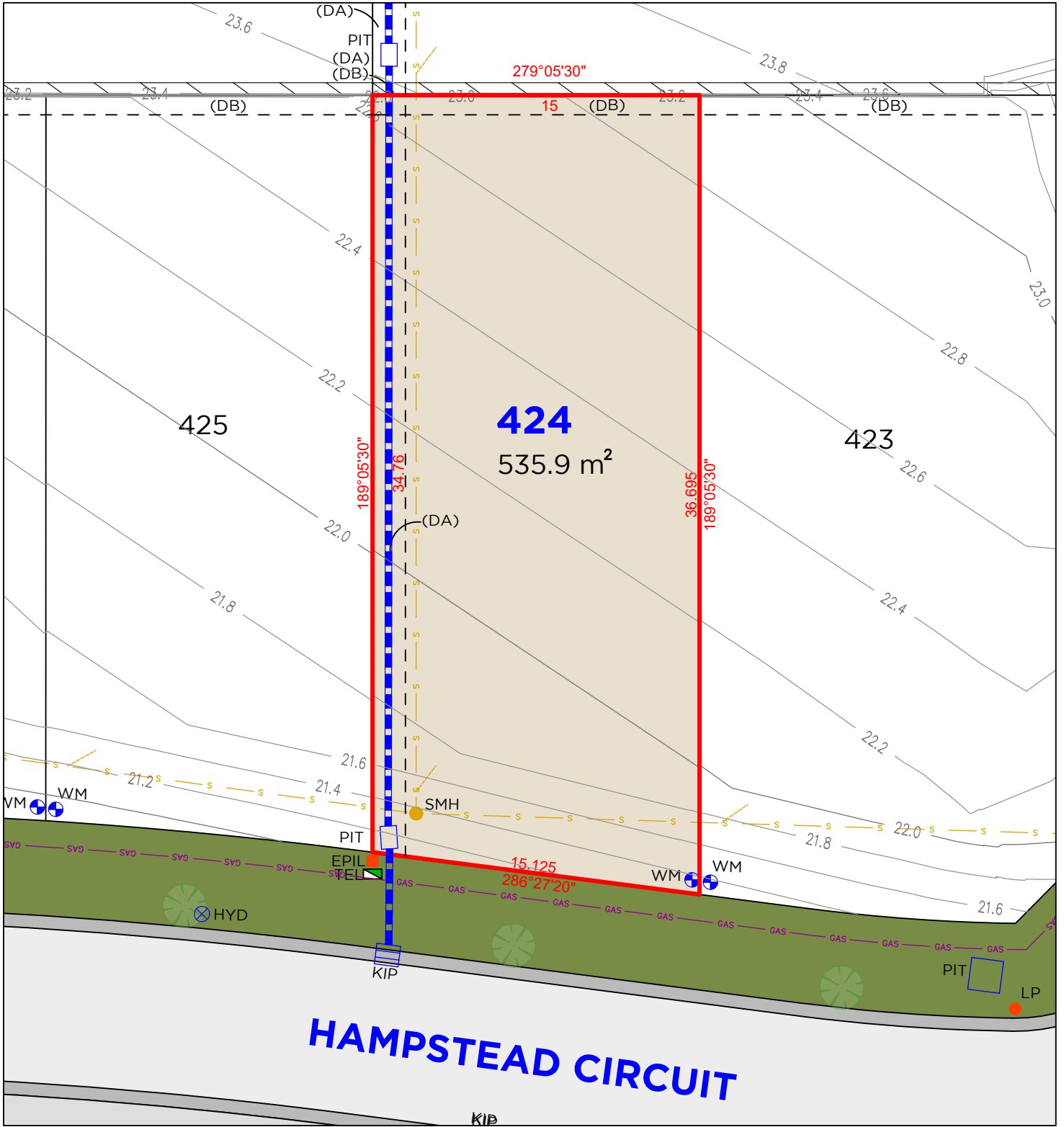
- (DA) EASEMENT TO DRAIN WATER 1.5 WIDE
- (DB) EASEMENT FOR SUPPORT OF RETAINING WALL 0.9 WIDE

DISCLAIMER

1. THIS PLAN HAS BEEN COMPILED FROM DESIGN PLANS AT THE SCALE/S STATED. IT IS RECOMMENDED THAT A SURVEY IS UNDERTAKEN PRIOR TO THE PREPARATION OF CONSTRUCTION DRAWINGS. THE PLAN IS SUITABLE FOR DESIGN ONLY & MAY NOT BE SUITABLE FOR ANY OTHER PURPOSE OR FOR USE AT ANY OTHER SCALES/S.
2. THE BOUNDARIES & SERVICES SHOWN ARE APPROXIMATE ONLY. FURTHER SURVEY WILL BE REQUIRED IF CONSTRUCTION IS TO TAKE PLACE ON OR ADJACENT TO THE BOUNDARIES.



LOT 424



LEGEND

	BOUNDARY LINE		TELSTRA / NBN PIT
	ADJACENT BOUNDARY		ELECTRICAL PILLAR
	EASEMENT		DRAINAGE PIT
	SEWER		KERB INLET PIT
	GAS LINE		STOP VALVE
	GAS LINE		HYDRANT
	STORMWATER		
	RETAINING WALL		
	WATER METER		
	LIGHT POLE		

EASEMENTS

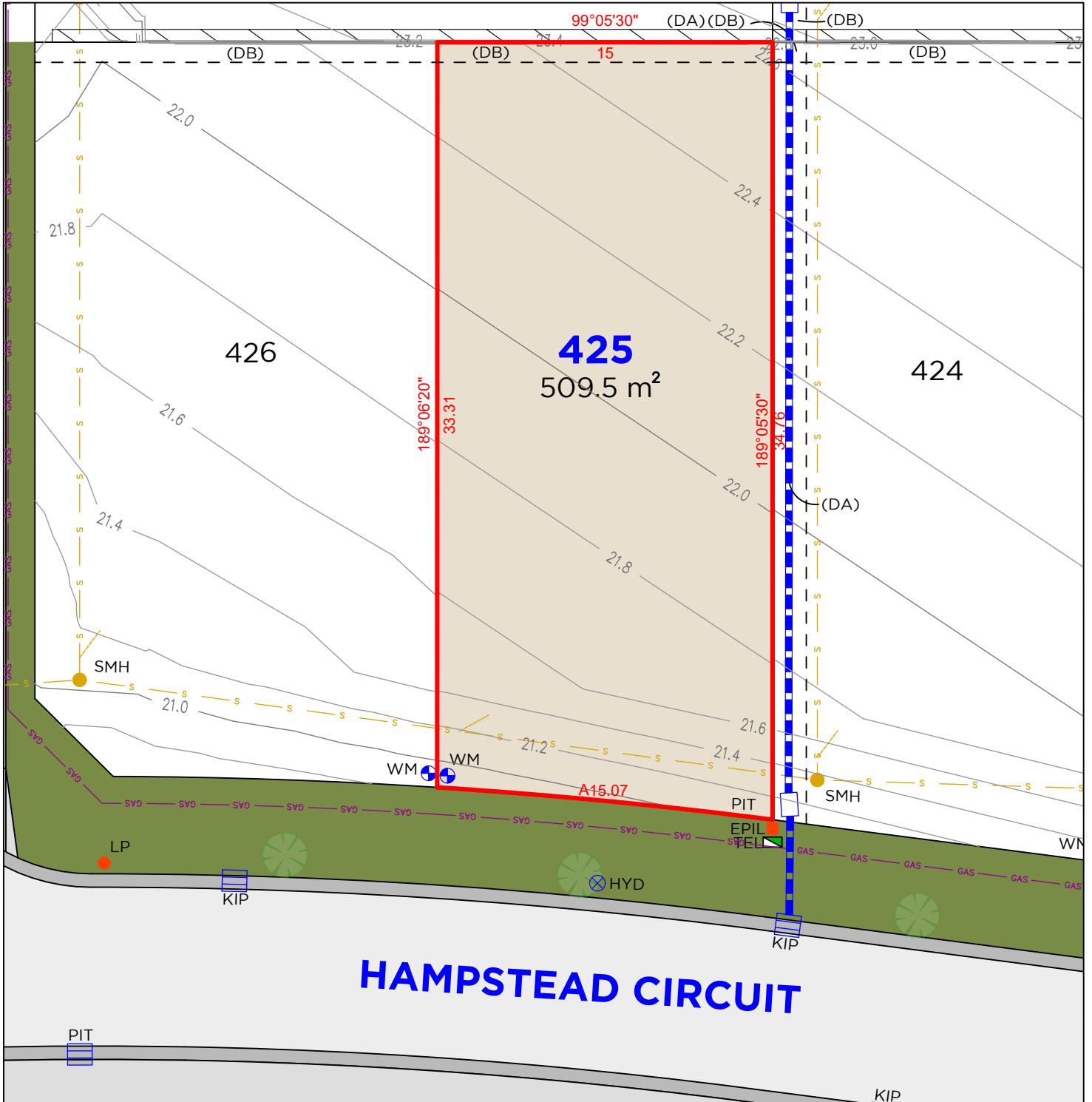
- (DA) EASEMENT TO DRAIN WATER 1.5 WIDE
- (DB) EASEMENT FOR SUPPORT OF RETAINING WALL 0.9 WIDE

DISCLAIMER

- THIS PLAN HAS BEEN COMPILED FROM DESIGN PLANS AT THE SCALE/S STATED. IT IS RECOMMENDED THAT A SURVEY IS UNDERTAKEN PRIOR TO THE PREPARATION OF CONSTRUCTION DRAWINGS. THE PLAN IS SUITABLE FOR DESIGN ONLY & MAY NOT BE SUITABLE FOR ANY OTHER PURPOSE OR FOR USE AT ANY OTHER SCALES/S.
- THE BOUNDARIES & SERVICES SHOWN ARE APPROXIMATE ONLY. FURTHER SURVEY WILL BE REQUIRED IF CONSTRUCTION IS TO TAKE PLACE ON OR ADJACENT TO THE BOUNDARIES.



LOT 425



LEGEND

	BOUNDARY LINE		TEL	TELSTRA / NBN PIT
	ADJACENT BOUNDARY		EPIL	ELECTRICAL PILLAR
	EASEMENT		PIT	DRAINAGE PIT
	SEWER		KIP	KERB INLET PIT
	GAS LINE		SV	STOP VALVE
	STORMWATER		HYD	HYDRANT
	RETAINING WALL			
	WM			
	LP			
	WATER METER			
	LIGHT POLE			

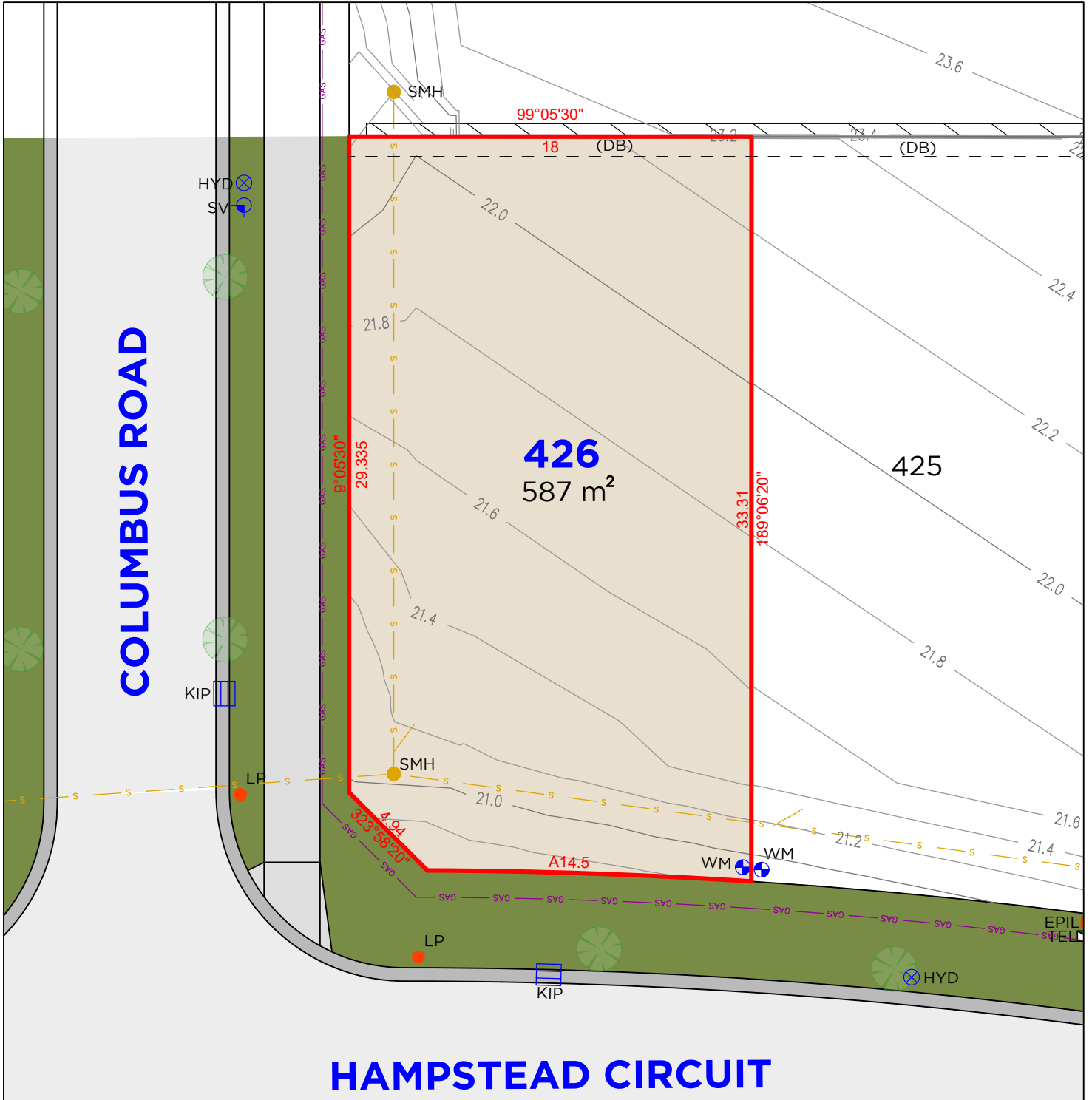
EASEMENTS

- (AA) EASEMENT TO DRAIN WATER 1.5 WIDE
- (AB) EASEMENT FOR SUPPORT OF RETAINING WALL 0.9 WIDE
- (DA) EASEMENT TO DRAIN WATER 1.5 WIDE
- (DB) EASEMENT FOR SUPPORT OF RETAINING WALL 0.9 WIDE

DISCLAIMER

1. THIS PLAN HAS BEEN COMPILED FROM DESIGN PLANS AT THE SCALE/S STATED. IT IS RECOMMENDED THAT A SURVEY IS UNDERTAKEN PRIOR TO THE PREPARATION OF CONSTRUCTION DRAWINGS. THE PLAN IS SUITABLE FOR DESIGN ONLY & MAY NOT BE SUITABLE FOR ANY OTHER PURPOSE OR FOR USE AT ANY OTHER SCALES/S.
2. THE BOUNDARIES & SERVICES SHOWN ARE APPROXIMATE ONLY. FURTHER SURVEY WILL BE REQUIRED IF CONSTRUCTION IS TO TAKE PLACE ON OR ADJACENT TO THE BOUNDARIES.





LEGEND

- BOUNDARY LINE
- - - ADJACENT BOUNDARY
- - - EASEMENT
- S — SEWER
- GAS — GAS LINE
- SVD — STORMWATER
- ▨ RETAINING WALL
- ⊕ WM WATER METER
- LP LIGHT POLE

- TEL TELSTRA / NBN PIT
- EPIL ELECTRICAL PILLAR
- PIT DRAINAGE PIT
- ▭ KIP KERB INLET PIT
- ⊙ SV STOP VALVE
- ⊗ HYD HYDRANT

EASEMENTS

(DB) EASEMENT FOR SUPPORT OF RETAINING WALL 0.9 WIDE

DISCLAIMER

1. THIS PLAN HAS BEEN COMPILED FROM DESIGN PLANS AT THE SCALE/S STATED. IT IS RECOMMENDED THAT A SURVEY IS UNDERTAKEN PRIOR TO THE PREPARATION OF CONSTRUCTION DRAWINGS. THE PLAN IS SUITABLE FOR DESIGN ONLY & MAY NOT BE SUITABLE FOR ANY OTHER PURPOSE OR FOR USE AT ANY OTHER SCALES/S.
2. THE BOUNDARIES & SERVICES SHOWN ARE APPROXIMATE ONLY. FURTHER SURVEY WILL BE REQUIRED IF CONSTRUCTION IS TO TAKE PLACE ON OR ADJACENT TO THE BOUNDARIES.

