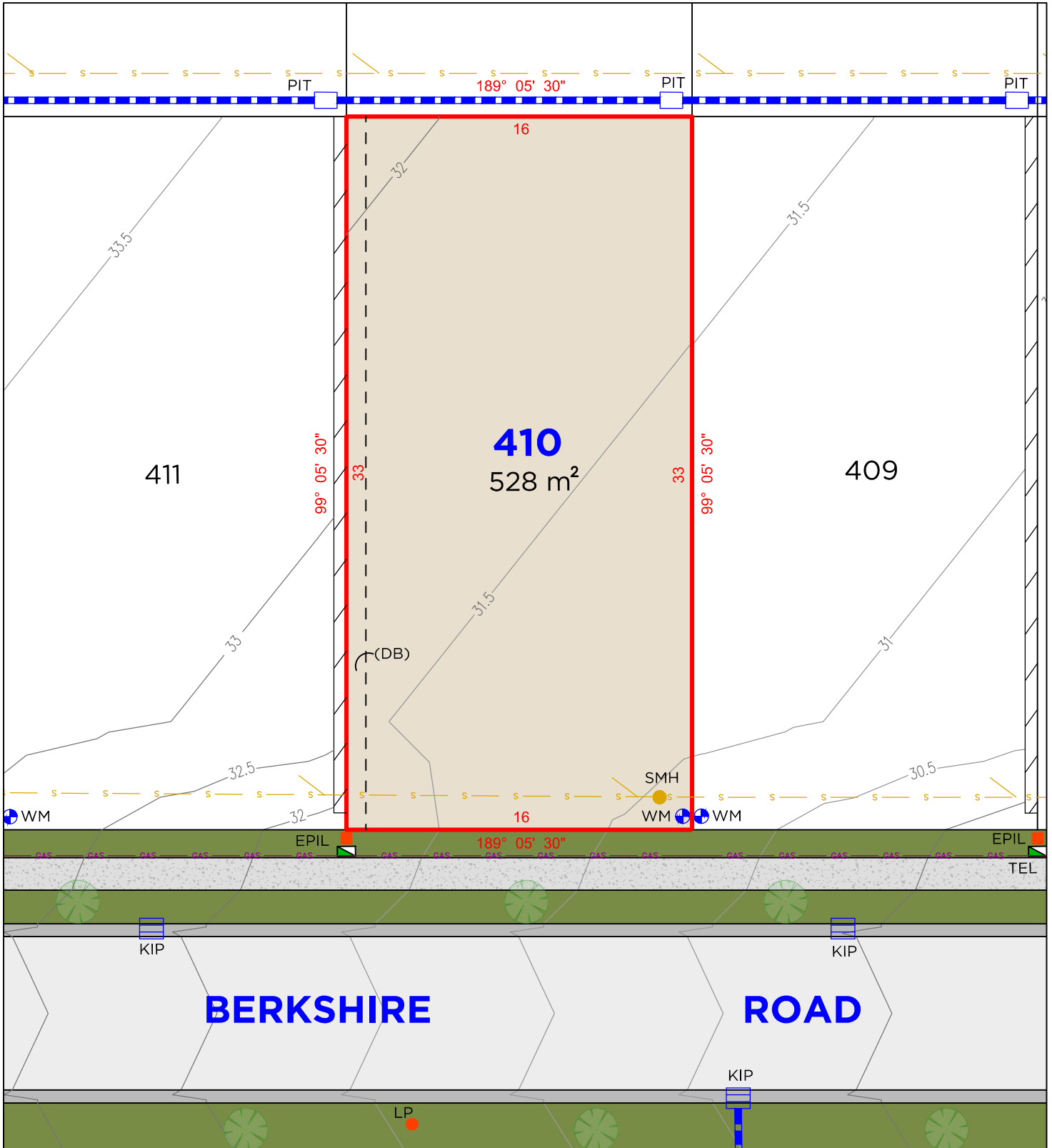


LOT 410



LEGEND

	BOUNDARY LINE		TEL	TELSTRA / NBN PIT
	ADJACENT BOUNDARY		EPIL	ELECTRICAL PILLAR
	EASEMENT		LP	LIGHT POLE
	SEWER		PIT	DRAINAGE PIT
	GAS LINE		KIP	KERB INLET PIT
	STORMWATER		SV	STOP VALVE
	RETAINING WALL		HYD	HYDRANT
	SMH		WM	WATER METER

EASEMENTS

(DB) EASEMENT FOR SUPPORT OF RETAINING WALL 0.9 M WIDE

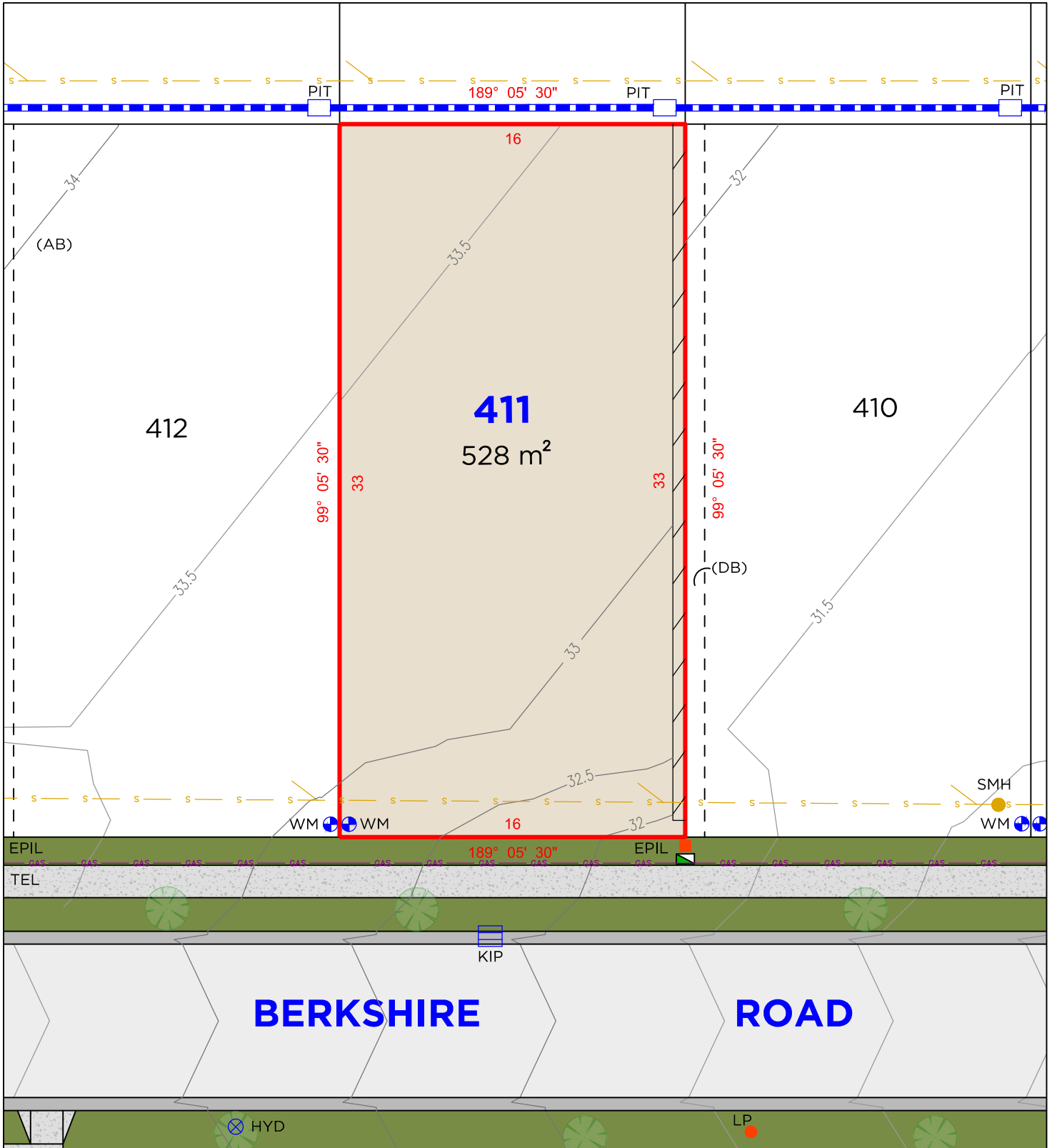
DISCLAIMER

1. THIS PLAN HAS BEEN COMPILED FROM DESIGN PLANS AT THE SCALE/S STATED. IT IS RECOMMENDED THAT A SURVEY IS UNDERTAKEN PRIOR TO THE PREPARATION OF CONSTRUCTION DRAWINGS. THE PLAN IS SUITABLE FOR DESIGN ONLY & MAY NOT BE SUITABLE FOR ANY OTHER PURPOSE OR FOR USE AT ANY OTHER SCALES/S.
2. THE BOUNDARIES & SERVICES SHOWN ARE APPROXIMATE ONLY. FURTHER SURVEY WILL BE REQUIRED IF CONSTRUCTION IS TO TAKE PLACE ON OR ADJACENT TO THE BOUNDARIES.

**DELFS
LASCELLES**
CONSULTING SURVEYORS



LOT 411



LEGEND

	BOUNDARY LINE		TEL	TELSTRA / NBN PIT
	ADJACENT BOUNDARY		EPIL	ELECTRICAL PILLAR
	EASEMENT		LP	LIGHT POLE
	SEWER		PIT	DRAINAGE PIT
	GAS LINE		KIP	KERB INLET PIT
	STORMWATER		SV	STOP VALVE
	RETAINING WALL		HYD	HYDRANT
	SMH		WM	WATER METER

EASEMENTS

(DB) EASEMENT FOR SUPPORT OF RETAINING WALL 0.9 M WIDE

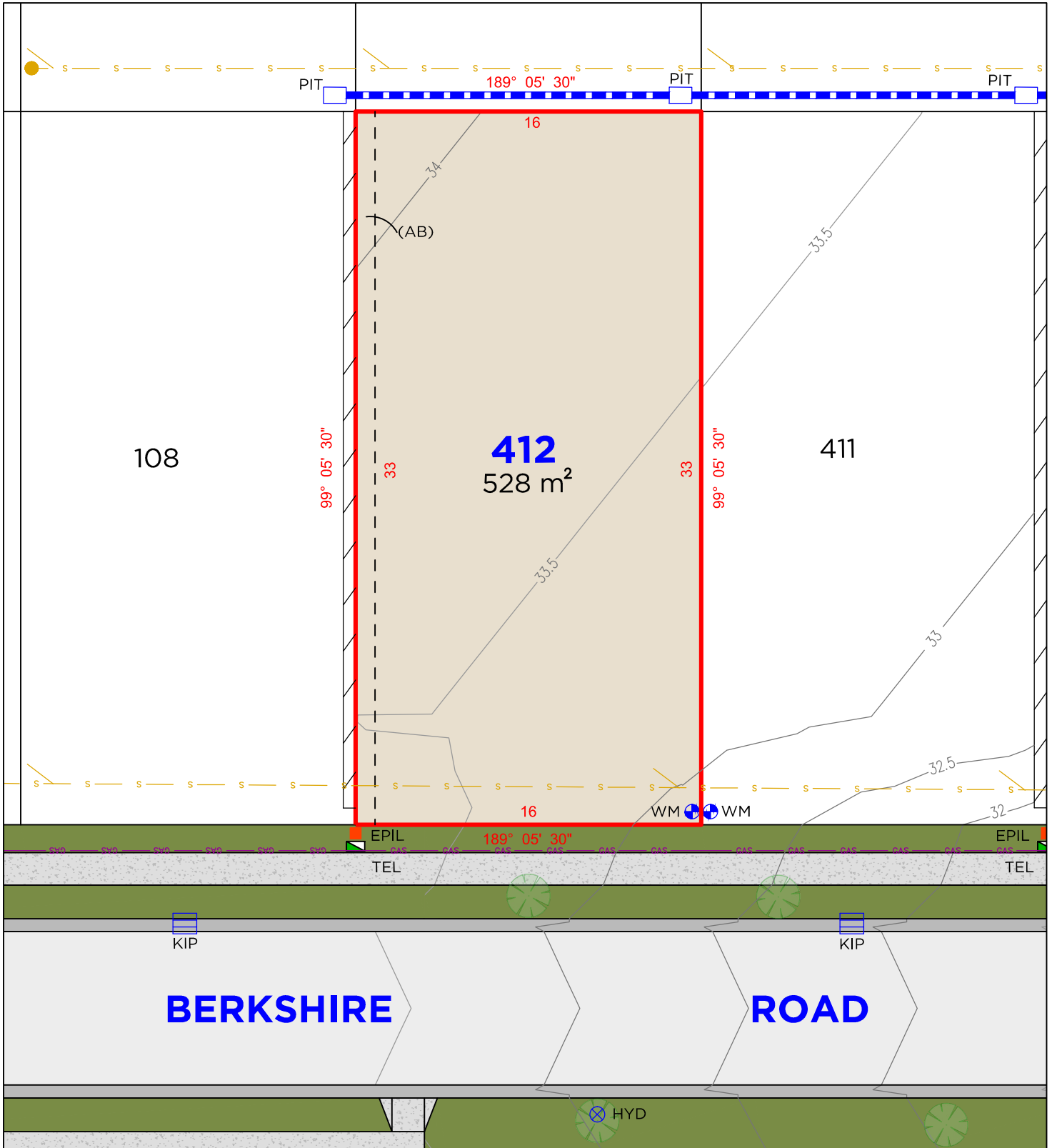
DISCLAIMER

1. THIS PLAN HAS BEEN COMPILED FROM DESIGN PLANS AT THE SCALE/S STATED. IT IS RECOMMENDED THAT A SURVEY IS UNDERTAKEN PRIOR TO THE PREPARATION OF CONSTRUCTION DRAWINGS. THE PLAN IS SUITABLE FOR DESIGN ONLY & MAY NOT BE SUITABLE FOR ANY OTHER PURPOSE OR FOR USE AT ANY OTHER SCALES/S.
2. THE BOUNDARIES & SERVICES SHOWN ARE APPROXIMATE ONLY. FURTHER SURVEY WILL BE REQUIRED IF CONSTRUCTION IS TO TAKE PLACE ON OR ADJACENT TO THE BOUNDARIES.

DELFS LASCELLES
CONSULTING SURVEYORS



LOT 412



LEGEND

	BOUNDARY LINE		TEL	TELSTRA / NBN PIT
	ADJACENT BOUNDARY		EPIL	ELECTRICAL PILLAR
	EASEMENT		LP	LIGHT POLE
	SEWER		PIT	DRAINAGE PIT
	GAS LINE		KIP	KERB INLET PIT
	STORMWATER		SV	STOP VALVE
	RETAINING WALL		HYD	HYDRANT
	SEWER MANHOLE		WM	WATER METER

EASEMENTS

(AB) EASEMENT FOR SUPPORT OF RETAINING WALL 0.9 M WIDE

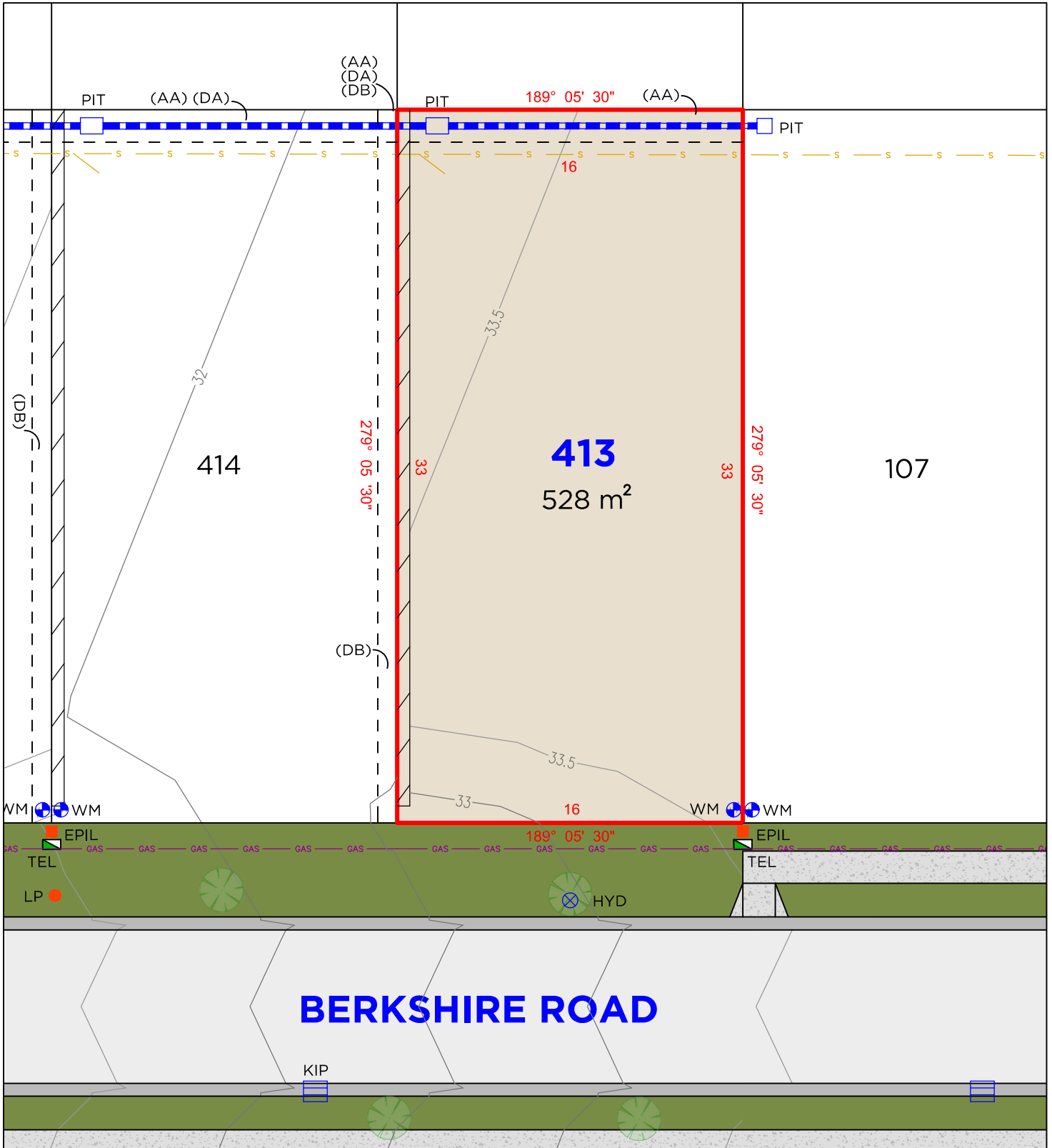
DISCLAIMER

1. THIS PLAN HAS BEEN COMPILED FROM DESIGN PLANS AT THE SCALE/S STATED. IT IS RECOMMENDED THAT A SURVEY IS UNDERTAKEN PRIOR TO THE PREPARATION OF CONSTRUCTION DRAWINGS. THE PLAN IS SUITABLE FOR DESIGN ONLY & MAY NOT BE SUITABLE FOR ANY OTHER PURPOSE OR FOR USE AT ANY OTHER SCALES/S.
2. THE BOUNDARIES & SERVICES SHOWN ARE APPROXIMATE ONLY. FURTHER SURVEY WILL BE REQUIRED IF CONSTRUCTION IS TO TAKE PLACE ON OR ADJACENT TO THE BOUNDARIES.

**DELFS
LASCELLES**
CONSULTING SURVEYORS



LOT 413



LEGEND

	BOUNDARY LINE		TEL	TELSTRA / NBN PIT
	ADJACENT BOUNDARY		EPIL	ELECTRICAL PILLAR
	EASEMENT		LP	LIGHT POLE
	SEWER		PIT	DRAINAGE PIT
	GAS LINE		KIP	KERB INLET PIT
	STORMWATER		SV	STOP VALVE
	RETAINING WALL		HYD	HYDRANT
	SMH		WM	WATER METER

EASEMENTS

- (AA) EASEMENT TO DRAIN WATER 1.5 WIDE
- (DA) EASEMENT TO DRAIN WATER 1.5 WIDE
- (DB) EASEMENT FOR SUPPORT OF RETAINING WALL 0.9 WIDE

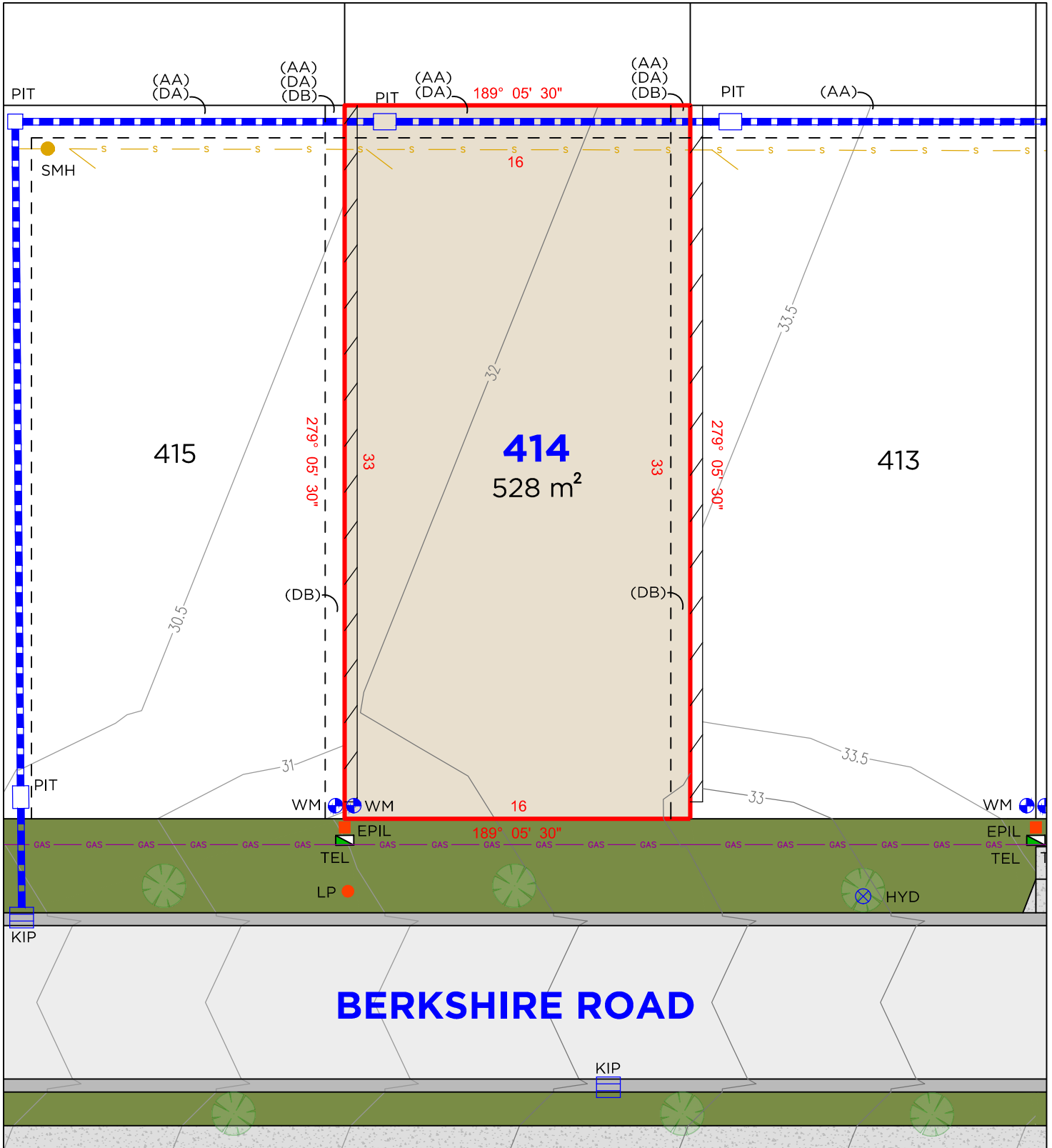
DISCLAIMER

1. THIS PLAN HAS BEEN COMPILED FROM DESIGN PLANS AT THE SCALE/S STATED. IT IS RECOMMENDED THAT A SURVEY IS UNDERTAKEN PRIOR TO THE PREPARATION OF CONSTRUCTION DRAWINGS. THE PLAN IS SUITABLE FOR DESIGN ONLY & MAY NOT BE SUITABLE FOR ANY OTHER PURPOSE OR FOR USE AT ANY OTHER SCALES/S.
2. THE BOUNDARIES & SERVICES SHOWN ARE APPROXIMATE ONLY. FURTHER SURVEY WILL BE REQUIRED IF CONSTRUCTION IS TO TAKE PLACE ON OR ADJACENT TO THE BOUNDARIES.

DELFS
LASCELLES
CONSULTING SURVEYORS



LOT 414



LEGEND

	BOUNDARY LINE		TEL	TELSTRA / NBN PIT
	ADJACENT BOUNDARY		EPIL	ELECTRICAL PILLAR
	EASEMENT		LP	LIGHT POLE
	SEWER		PIT	DRAINAGE PIT
	GAS LINE		KIP	KERB INLET PIT
	STORMWATER		SV	STOP VALVE
	RETAINING WALL		HYD	HYDRANT
	SEWER MANHOLE		WM	WATER METER

EASEMENTS

- (AA) EASEMENT TO DRAIN WATER 1.5 WIDE
- (DA) EASEMENT TO DRAIN WATER 1.5 WIDE
- (DB) EASEMENT FOR SUPPORT OF RETAINING WALL 0.9 WIDE

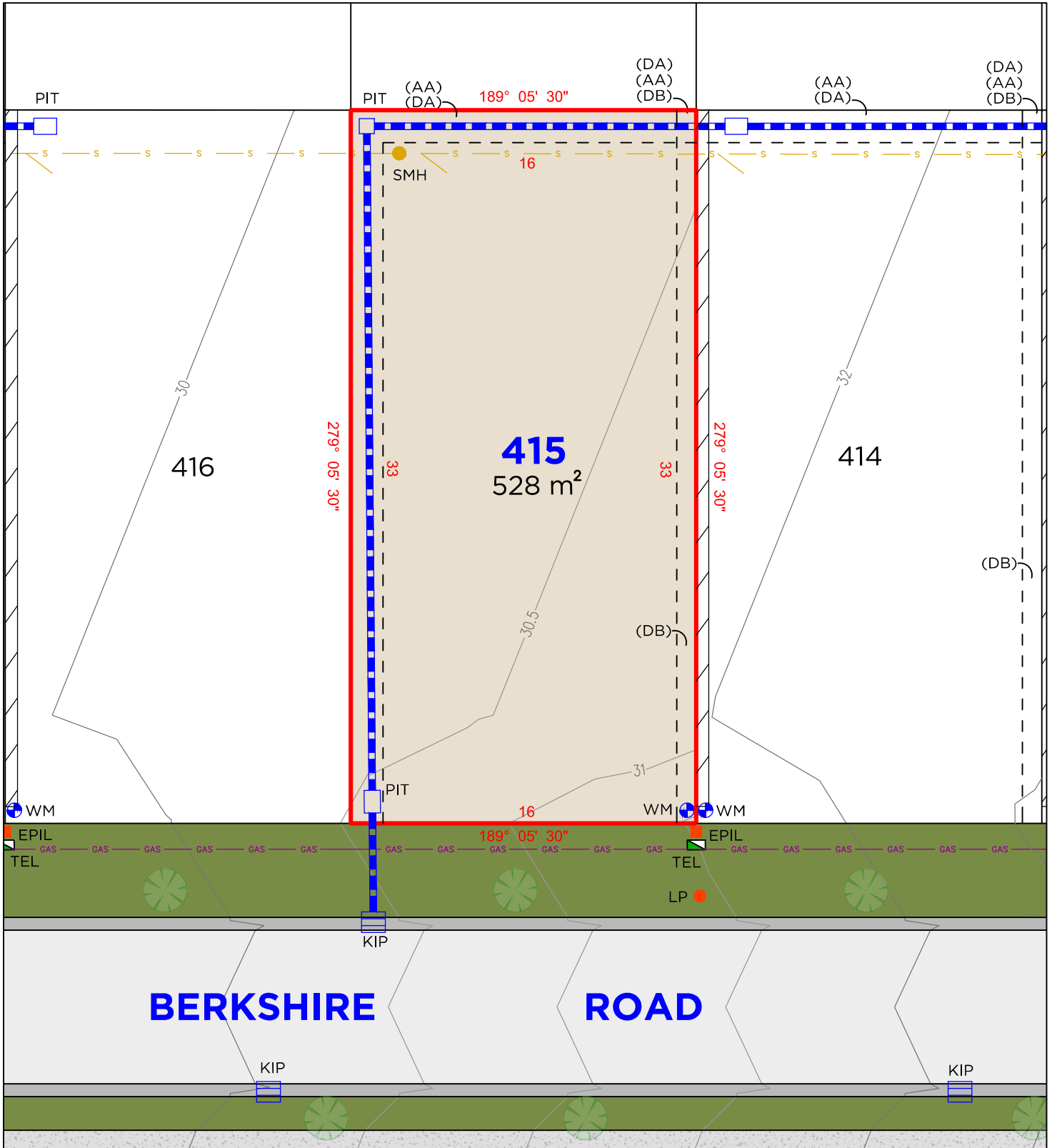
DISCLAIMER

1. THIS PLAN HAS BEEN COMPILED FROM DESIGN PLANS AT THE SCALE/S STATED. IT IS RECOMMENDED THAT A SURVEY IS UNDERTAKEN PRIOR TO THE PREPARATION OF CONSTRUCTION DRAWINGS. THE PLAN IS SUITABLE FOR DESIGN ONLY & MAY NOT BE SUITABLE FOR ANY OTHER PURPOSE OR FOR USE AT ANY OTHER SCALES/S.
2. THE BOUNDARIES & SERVICES SHOWN ARE APPROXIMATE ONLY. FURTHER SURVEY WILL BE REQUIRED IF CONSTRUCTION IS TO TAKE PLACE ON OR ADJACENT TO THE BOUNDARIES.

**DELFS
LASCELLES**
CONSULTING SURVEYORS



LOT 415



LEGEND

	BOUNDARY LINE		TEL	TELSTRA / NBN PIT
	ADJACENT BOUNDARY		EPIL	ELECTRICAL PILLAR
	EASEMENT		LP	LIGHT POLE
	SEWER		PIT	DRAINAGE PIT
	GAS LINE		KIP	KERB INLET PIT
	STORMWATER		SV	STOP VALVE
	RETAINING WALL		HYD	HYDRANT
	SEWER MANHOLE		WM	WATER METER

EASEMENTS

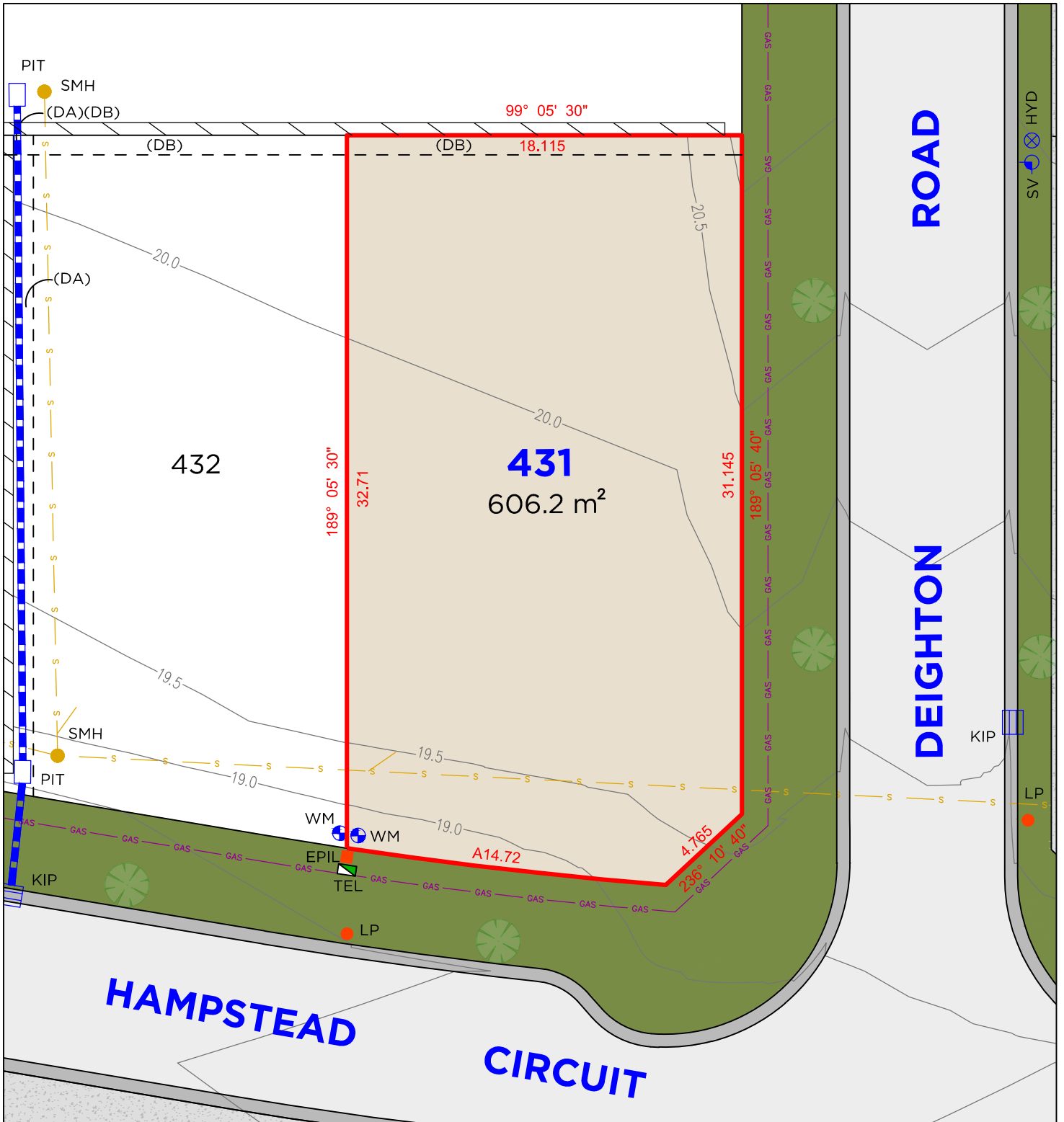
- (AA) EASEMENT TO DRAIN WATER 1.5 WIDE
- (DA) EASEMENT TO DRAIN WATER 1.5 WIDE
- (DB) EASEMENT FOR SUPPORT OF RETAINING WALL 0.9 WIDE

DISCLAIMER

1. THIS PLAN HAS BEEN COMPILED FROM DESIGN PLANS AT THE SCALE/S STATED. IT IS RECOMMENDED THAT A SURVEY IS UNDERTAKEN PRIOR TO THE PREPARATION OF CONSTRUCTION DRAWINGS. THE PLAN IS SUITABLE FOR DESIGN ONLY & MAY NOT BE SUITABLE FOR ANY OTHER PURPOSE OR FOR USE AT ANY OTHER SCALES/S.
2. THE BOUNDARIES & SERVICES SHOWN ARE APPROXIMATE ONLY. FURTHER SURVEY WILL BE REQUIRED IF CONSTRUCTION IS TO TAKE PLACE ON OR ADJACENT TO THE BOUNDARIES.

**DELFS
LASCELLES**
CONSULTING SURVEYORS





LEGEND

	BOUNDARY LINE		TEL	TELSTRA / NBN PIT
	ADJACENT BOUNDARY		EPIL	ELECTRICAL PILLAR
	EASEMENT		LP	LIGHT POLE
	SEWER		PIT	DRAINAGE PIT
	GAS LINE		KIP	KERB INLET PIT
	STORMWATER		SV	STOP VALVE
	RETAINING WALL		HYD	HYDRANT
	SMH		WM	WATER METER

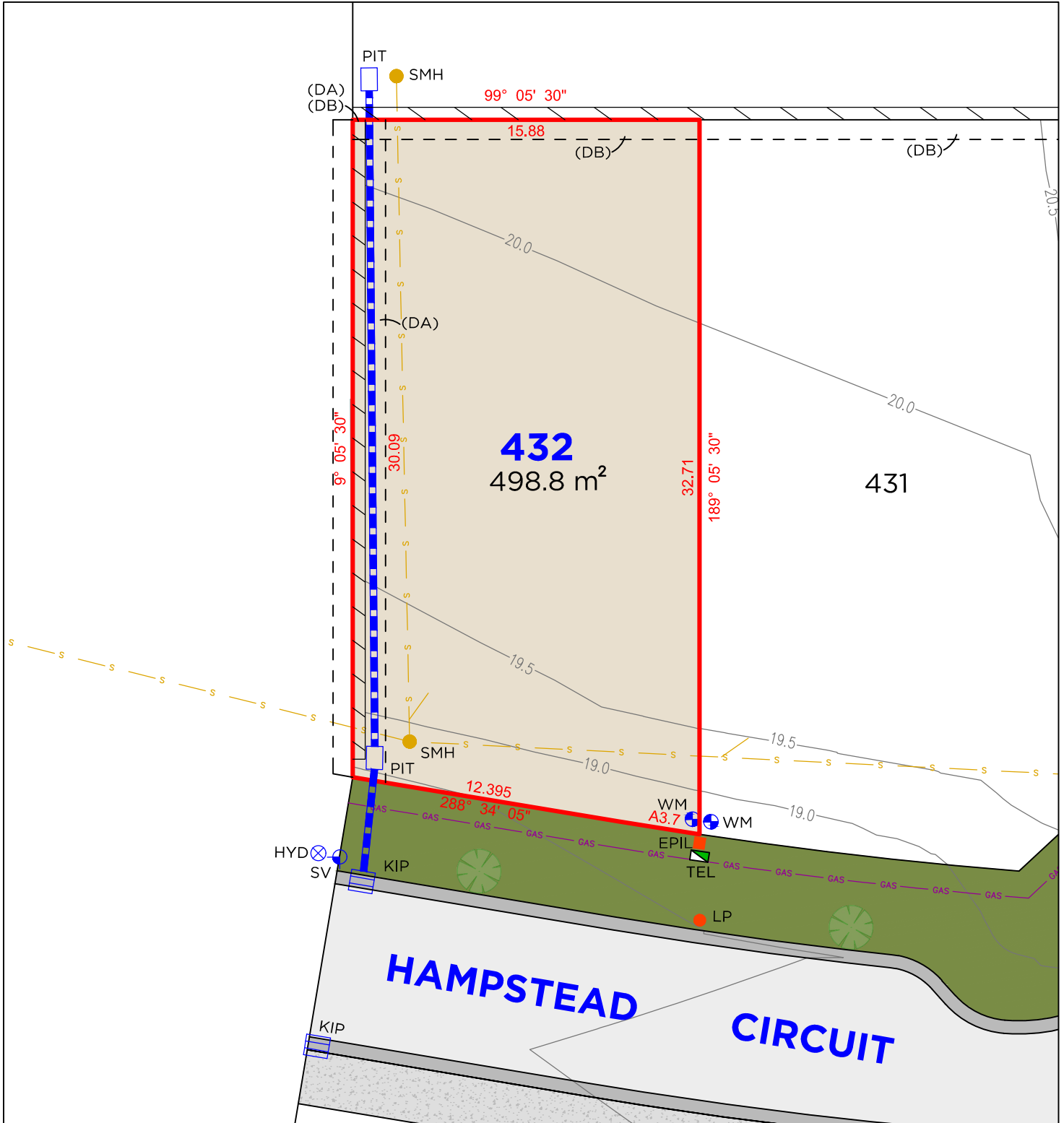
EASEMENTS

- (DA) EASEMENT TO DRAIN WATER 1.5 WIDE
- (DB) EASEMENT FOR SUPPORT OF RETAINING WALL 0.9 WIDE

DISCLAIMER

1. THIS PLAN HAS BEEN COMPILED FROM DESIGN PLANS AT THE SCALE/S STATED. IT IS RECOMMENDED THAT A SURVEY IS UNDERTAKEN PRIOR TO THE PREPARATION OF CONSTRUCTION DRAWINGS. THE PLAN IS SUITABLE FOR DESIGN ONLY & MAY NOT BE SUITABLE FOR ANY OTHER PURPOSE OR FOR USE AT ANY OTHER SCALES/S.
2. THE BOUNDARIES & SERVICES SHOWN ARE APPROXIMATE ONLY. FURTHER SURVEY WILL BE REQUIRED IF CONSTRUCTION IS TO TAKE PLACE ON OR ADJACENT TO THE BOUNDARIES.





LEGEND

	BOUNDARY LINE		TEL	TELSTRA / NBN PIT
	ADJACENT BOUNDARY		EPIL	ELECTRICAL PILLAR
	EASEMENT		LP	LIGHT POLE
	SEWER		PIT	DRAINAGE PIT
	GAS LINE		KIP	KERB INLET PIT
	STORMWATER		SV	STOP VALVE
	RETAINING WALL		HYD	HYDRANT
	SMH		WM	WATER METER

EASEMENTS

- (DA) EASEMENT TO DRAIN WATER 1.5 WIDE
- (DB) EASEMENT FOR SUPPORT OF RETAINING WALL 0.9 WIDE

DISCLAIMER

1. THIS PLAN HAS BEEN COMPILED FROM DESIGN PLANS AT THE SCALE/S STATED. IT IS RECOMMENDED THAT A SURVEY IS UNDERTAKEN PRIOR TO THE PREPARATION OF CONSTRUCTION DRAWINGS. THE PLAN IS SUITABLE FOR DESIGN ONLY & MAY NOT BE SUITABLE FOR ANY OTHER PURPOSE OR FOR USE AT ANY OTHER SCALES/S.
2. THE BOUNDARIES & SERVICES SHOWN ARE APPROXIMATE ONLY. FURTHER SURVEY WILL BE REQUIRED IF CONSTRUCTION IS TO TAKE PLACE ON OR ADJACENT TO THE BOUNDARIES.

